








Click on the layers listed in the Key to switch on or off

[Click here to switch all layers on](#)
[Click here switch all layers off](#)

Oswaldkirk

Ryedale Plan Policies Map

Key

-  Ryedale Local Plan Boundary
-  Area Outside of Ryedale Local Plan
-  Development Limits (SP1)
-  Conservation Area (SP12)
-  Howardian Hills AONB (SP13)
-  Visually Important Undeveloped Area (SP16) (SD16)
-  Playing Field (SP11)



Scale: 1:3500 @A3

© Crown Copyright and database right 2018.
 Ordnance Survey 100019406

