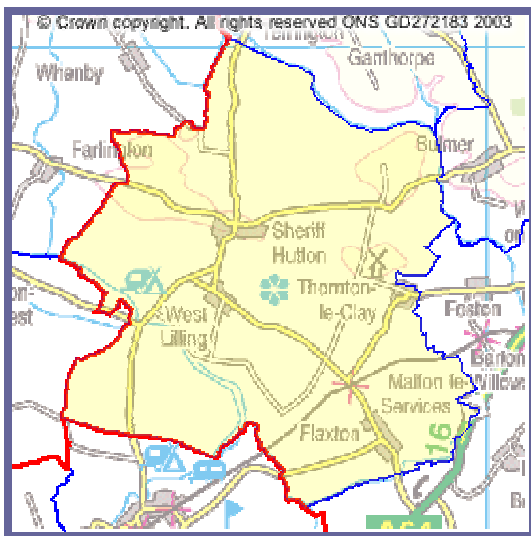


Ryedale District Council Ward Profile

Sheriff Hutton



Performance Management Unit
Version 1.3 - June 2007

Contents

INTRODUCTION	3
GENERAL DESCRIPTION.....	4
ECONOMIC PROFILE.....	7
Employment	7
Economic Activity.....	7
SOCIAL PROFILE.....	10
Housing & Households	10
Safety	14
Poverty.....	15
Leisure & Cultural Facilities	17
Community Services & Facilities	17
Education	18
Health & Social Care.....	19
Transport	20
ENVIRONMENTAL PROFILE	21
Conservation	21
Development	23
Waste & Recycling.....	24
POLITICAL PROFILE	25

Introduction

Ryedale is a predominantly rural area covering some 575 square miles (148,900 hectares) in North Yorkshire. Geographically, the largest district in North Yorkshire, Ryedale comprises a rich agricultural area, as well as including part of the North York Moors National Park. The district population 50,872 (2001 Census) is centred mainly in the twin towns of Malton and Norton, where the administration centre has been established, and the market towns of Pickering, Kirkbymoorside and Helmsley.

The resident population of Ryedale, as measured in the 2001 Census, was 50,872, of which 49 per cent were male and 51 per cent were female.

Population

	Ryedale	England and Wales
Under 16	18.6%	20.2%
16 to 19	4.3%	4.9%
20 to 29	8.3%	12.6%
30 to 59	42.1%	41.5%
60 to 74	17.1%	13.3%
75 and over	9.6%	7.6%
Average age	42.5 years	38.6 years

Source: 2001 Census, Office for National Statistics

Ryedale is divided into twenty wards, made up from 115 parishes, and a profile is available for each ward.

Amotherby	Helmsley	Norton West	Sherburn
Ampleforth	Hovingham	Pickering East	Sheriff Hutton
Cropton	Kirkbymoorside	Pickering West	Sinnington
Dales	Malton	Rillington	Thornton Dale
Derwent	Norton East	Ryedale South West	Wolds

Please note that the information published in this document is from various sources and taken at different points in time and therefore may show some inconsistencies. Some of the Census Statistics have been randomly adjusted to avoid the release of confidential data and may not sum due to rounding.

General Description

Sheriff Hutton Ward

This ward is situated on the southern edge of the Howardian Hills dipping down to the Vale of York.

The castle at Sheriff Hutton is said to have been built by Betram de Bulmer about 1140 on a site adjacent to the church. The present castle was begun in 1382 by John Lord Neville of Raby. It would have been very similar in appearance to Bolton Castle in Wensleydale. The castle later belonged to Richard III and then to Henry VIII's illegitimate son Henry Fitzroy, Duke of Richmond.

Sheriff Hutton Hall was built 1619-24 but was remodelled in 1732. The tower and nave of the village church of St Helen and Holy Cross are Norman.

The settlements that make up the ward show a typical mixture of Old English (OE) and Old Scandinavian (OScand) derived place names, many of them traceable to the Domesday Book (DB):

Flaxton	Farmstead where flax is grown (OE) (<i>Flaxtune</i> 1086 DB)
Sheriff Hutton	Farmstead on or near a hill ridge or spur, affix from the sheriff of York who held the manor from the mid 12 th century (<i>Hotune</i> 1086 DB)
Thornton-le-Clay	Thorn tree enclosure or farmstead (OE)
West Lilling	Settlement of the family or followers of a man called Lilla (OE) (<i>Lilinge</i> 1086 DB)

Sheriff Hutton Ward comprises the following parishes:

Flaxton	Sheriff Hutton
Lillings Ambo	Thornton-le-Clay

Demographic Profile

Resident Population and Age

The resident population of Sheriff Hutton, as measured in the 2001 Census, was 1,703 of which 49 per cent were male and 51 per cent were female. The resident population of Ryedale was 50,872, of which 49 per cent were male and 51 per cent were female.

Resident population

	Sheriff Hutton	Ryedale	England and Wales
Under 16	19.7%	18.6%	20.2%
16 to 19	3.8%	4.3%	4.9%
20 to 29	7.0%	8.3%	12.6%
30 to 59	46.2%	42.1%	41.5%
60 to 74	15.6%	17.1%	13.3%
75 and over	7.8%	9.6%	7.6%
Average age	41.7 years	42.5 years	38.6 years

Source: 2001 Census, Office for National Statistics

Population figures by gender

Male Residents	839	49.3%
Female Residents	864	50.7%

Source: Census 2001

Marital Status - Resident population aged 16 and over

	Sheriff Hutton	Ryedale	England and Wales
Single (never married)	19.2%	22.8%	30.1%
Married or re-married	64.8%	59.0%	50.9%
Separated	1.7%	2.0%	2.4%
Divorced	7.4%	7.1%	8.2%
Widowed	7.0%	9.1%	8.4%

Source: 2001 Census, ONS

Ethnic Group - Resident population

	Sheriff Hutton	Ryedale	England
White	99.6%	99.4%	90.9%
Mixed	0.0%	0.3%	1.3%
Asian or Asian British	0.2%	0.1%	4.6%
Indian	0.2%	0.0%	2.1%
Pakistani	0.0%	0.0%	1.4%
Bangladeshi	0.0%	0.0%	0.6%
Other Asian	0.0%	0.0%	0.5%
Black or Black British	0.0%	0.1%	2.1%
Caribbean	0.0%	0.0%	1.1%
African	0.0%	0.0%	1.0%
Other Black	0.0%	0.0%	0.2%
Chinese or Other Ethnic Group	0.2%	0.2%	0.9%

Source: 2001 Census, ONS

Religion - Resident population

	Sheriff Hutton	Ryedale	England and Wales
Christian	77.4%	82.3%	71.8%
Buddhist	0.2%	0.1%	0.3%
Hindu	0.0%	0.0%	1.1%
Jewish	0.0%	0.0%	0.5%
Muslim	0.0%	0.1%	3.0%
Sikh	0.0%	0.0%	0.6%
Other religions	0.3%	0.2%	0.3%
No religion	12.0%	10.7%	14.8%
Religion not stated	10.0%	6.6%	7.7%

Source: 2001 Census, ONS

Students and Qualifications - Students and schoolchildren aged 16 to 74

	Sheriff Hutton	Ryedale	England and Wales
Total number of full-time students and schoolchildren aged 16 to 74	48	1,630	2,648,992
Percentage of total resident population	2.8%	3.2%	5.1%
Total number aged 16 to 17	36	1,033	1,014,284
Total number aged 18 to 74	12	597	1,634,708

Note : Students and schoolchildren were counted at their term-time address.

Source: 2001 Census, ONS

Resident population aged 16 to 74

	Sheriff Hutton	Ryedale	England and Wales
Had no qualifications	21.6%	30.5%	29.1%
Qualified to degree level or higher	28.3%	19.3%	19.8%

Source: 2001 Census, ONS

Economic Profile

Employment

Employee Jobs

2005	Ryedale (employee jobs)	Ryedale (%)	Yorkshire and The Humber (%)	Great Britain (%)
Total employee jobs	27,300	-	-	-
Full-time	19,700	71.9	66.1	67.9
Part-time	7,700	28.1	33.9	32.1
Employee jobs by industry				
Manufacturing	5,100	18.8	13.8	11.1
Construction	1,500	5.5	5.1	4.6
Services	19,400	70.9	79.9	82.9
Distribution, hotels & restaurants	5,000	18.4	24.0	24.1
Transport & communications	5,300	19.3	6.0	6.0
Finance, IT, other business activities	2,700	10.0	17.1	20.7
Public admin, education & health	4,700	17.4	28.2	26.9
Other services	1,600	5.7	4.7	5.2
Tourism-related†	3,400	12.4	7.8	8.1

Source: ONS annual business inquiry employee analysis

- Data unavailable

† Tourism consists of industries that are also part of the services industry

Notes: % is a proportion of total employee jobs

Employee jobs excludes self-employed, government-supported trainees and HM Forces

Economic Activity

Economic Activity - Resident population aged 16 to 74

	Sheriff Hutton	Ryedale	England and Wales
Employed	67.5%	64.8%	60.6%
Unemployed	1.4%	2.1%	3.4%
Economically active full-time students	0.9%	1.6%	2.6%
Retired	16.1%	17.3%	13.6%
Economically inactive students	3.1%	3.0%	4.7%
Looking after home/family	6.6%	5.8%	6.5%
Permanently sick or disabled	2.7%	3.5%	5.5%
Other economically inactive	1.7%	2.0%	3.1%

Source: 2001 Census, ONS

Economic Activity – Male/Female

	Male		Female	
	Number	%	Number	%
Full Time Employees	278	45.5	162	26.0
Part Time Employees	23	3.8	121	19.4
Self Employed	181	29.6	69	11.1
Unemployed/On Govt scheme	6	1.0	11	1.8
Full Time Students	3	0.5	8	1.3
Economically Active	491	80.4	371	59.5
Population Aged 16 - 74	611		624	

Source: Census 2001

Within Sheriff Hutton, 24 per cent of those unemployed were aged 50 and over, 0 per cent had never worked and 35 per cent were long term unemployed.

Source: 2001 Census, ONS

Economically Inactive

Out of a total of 120 economically inactive males – 61.6% (74) are retired, this compares with 253 economically inactive females – 49.4% (125) of which are retired

Source: Census 2001

Economic Inactivity – Male/Female

	Male		Female	
	Number	%	Number	%
Retired	74	12.1	125	20.0
Students	18	3.0	20	3.2
Looking after home/family	0	0.0	82	13.1
Permanently sick/disabled	20	3.3	13	2.1
Other Inactive	8	1.3	13	2.1
Economically Inactive	120	19.6	253	40.5
Population Aged 16 – 74	611		624	

Source: Census 2001

Employment Opportunities

There are no major employers in the Sheriff Hutton area.

Employment Types

	Sheriff Hutton Ward Male	Sheriff Hutton Ward Female	Ryedale (M&F)	North Yorkshire (M&F)	England & Wales (M&F)
Agric./Hunting/Forest	17.8%	7.5%	9.6%	5.2%	1.5%
Fishing	0%	0%	0.2%	0.1%	0.0%
Mining & Quarrying	0%	0%	0.4%	0.7%	0.3%
Manufacturing	14.9%	6.1%	16.2%	12.7%	15.0%
Electric, Gas & Water Supply	0.6%	0.0%	0.4%	0.7%	0.7%
Construction	11.8%	2.5%	6.9%	6.7%	6.8%
Wholesale & Retail Trade; Repair of Motor Vehicles	15.3%	14.8%	16.5%	16.4%	16.8%
Hotels & Catering	2.7%	6.4%	6.4%	6.6%	4.8%
Transport Storage & Communications	5.8%	3.6%	4.7%	4.7%	7.0%
Financial Intermediation	2.5%	2.8%	1.9%	3.2%	4.7%
Real Estate; Renting & Business Activities	10.7%	13.1%	9.1%	10.2%	13.0%
Public Administration & Defence	5.0%	4.5%	4.1%	8.5%	5.7%
Education	4.5%	10.9%	7.4%	7.8%	7.8%
Health & Social Work	4.8%	20.1%	9.3%	11.3%	10.8%
Other	3.7%	7.5%	6.7%	5.1%	5.2%

Source: Census 2001

Average Earnings

The average annual gross full time earnings in Ryedale are:

Male £20,530 (£394.8 per week)

Female £15,480 (£297.7 per week) Source: [nomisweb.co.uk/Earnings report 2006](http://nomisweb.co.uk/Earnings%20report%202006)

Hours Worked

The majority (46.8%) of working males in this ward have a working week of between 38 and 48 hours compared with the majority (28.8%) of females working between 16 and 30 hours per week.

Hours Worked	As a percentage of workforce	
	Male	Female
Part Time 1 – 5	1.4%	2.8%
Part Time 6 - 15	1.9%	12.0%
Part Time 16 - 30	5.6%	28.8%
Full Time 31 - 37	8.7%	14.2%
Full Time 38 - 48	46.8%	28.5%
Full Time 49 or more	35.7%	13.7%

Source: Census 2001

VAT Registered Businesses

The percentage figures represent the percentage of stock (at end of year). 2005	Ryedale (numbers)	Ryedale (%)	Yorkshire and The Humber (%)	Great Britain (%)
Registrations	205	6.6	9.5	9.7
Deregistrations	180	5.8	8.1	8.3
Stock (at end of year)	3,100	-	-	-

Source: DTI Small Business Service - vat registrations/deregistrations by industry

Social Profile

Of the 754 properties that are situated within the ward of Sheriff Hutton, the following table details the number of properties in each Council Tax Band.

	Band A	Band B	Band C	Band D	Band E	Band F	Band G	Band H	Total
Sheriff Hutton	46	120	114	152	134	111	74	3	754
Ward %	6%	16%	15%	20%	18%	15%	10%	0%	100%
Ryedale	2174	5694	5380	3937	3102	1885	1118	101	23391
Ryedale %	9%	24%	23%	17%	13%	8%	5%	0%	100%

Source: Ryedale DC, Council Tax Database, April 2007

Housing & Households

In Sheriff Hutton there were 706 households in 2001. 100 per cent of the resident population lived in households. None of the population lived in communal establishments. The number of households in Ryedale was 21,451.

Number of households

	Sheriff Hutton	Ryedale	England and Wales
One person households	23.4%	27.0%	30.0%
Pensioners living alone	13.6%	16.0%	14.4%
Other All Pensioner households	11.4%	13.2%	9.4%
Contained dependent children	29.2%	25.7%	29.5%
Lone parent households with dependent children	4.1%	3.9%	6.5%
Owner occupied	78.3%	69.2%	68.9%
Rented from Council	0.8%	0.8%	13.2%
Rented from Housing Association or Registered Social Landlord	8.4%	11.7%	6.0%
Private rented or lived rent free	12.5%	18.2%	11.9%
Without central heating	5.2%	10.1%	8.5%
Without sole use of bath, shower or toilet	0.0%	0.3%	0.5%
Have no car or van	9.4%	17.2%	26.8%
Have 2 or more cars or vans	54.5%	36.2%	29.4%
Average household size (number)	2.4	2.3	2.4
Average number of rooms per household	6.5	5.9	5.3

Source: 2001 Census, ONS

Ryedale House Prices

Detached	£304,297	Change in last quarter	-3.2%
Semi-detached	£191,233	Change in last year	4.5%
Terraced	£158,660	Sales	251
Flat	£127,772		
Average	£223, 485		

Source: BBC News 9 May 2007-Land Registry of England and Wales

Housing Type

56.7% of the housing stock in Sheriff Hutton Ward is comprised of detached dwellings, 29.6% are semi-detached dwellings, 9.4% are terraced and flats 2.2%. The numbers are detailed below:

	Number	Ward %	Ryedale %	England %
Detached dwellings	412	56.7	41.1	22.5
Semi-Detached dwellings	215	29.6	32.2	31.6
Terraced dwellings	68	9.4	19.2	25.8
Flat - Purpose built	17	2.3	4.2	14.0
Flat – part conversion/shared house	8	1.1	1.5	4.5
Flat – in commercial building	3	0.4	1.4	1.1
Caravan or other mobile /temp structure	5	0.7	0.4	0.4

Source: Census 2001

Vacant Dwellings

	Total number of dwellings on Council Tax Valuation List	Number of dwellings vacant for up to 12 months - major repair works (CTAX Exempt Code A)	Number of dwellings vacant for up to six months (Codes B & C)	Number of other vacant dwellings (Codes D E F G H I J K L & Q)	Number of dwellings in receipt of 50% discount	Total number of second Homes
Amotherby	792	2	8	1	14	20
Ampleforth	709	0	10	6	20	32
Cropton	695	0	6	6	16	38
Dales	758	2	6	4	23	123
Derwent	1495	2	19	5	31	22
Helmsley	1531	0	18	9	36	78
Hovingham	792	0	9	3	11	28
Kirkbymoorside	1631	3	11	11	37	44
Malton	2349	3	33	11	32	8
Norton East	1495	0	9	5	5	2
Norton West	1478	6	9	8	22	5
Pickering East	1607	2	10	12	24	46
Pickering West	1593	2	14	9	13	27
Rillington	791	0	11	3	10	5
Ryedale South West	683	0	6	1	14	7
Sherburn	811	0	4	8	12	15
Sheriff Hutton	737	1	11	3	11	8
Sinnington	770	2	10	7	24	49
Thornton Dale	1569	1	12	11	42	84
Wolds	678	0	5	5	11	8
Ryedale	22964	26	221	128	408	649

Source: Ryedale D C, Council Tax Database as at 31.03.03

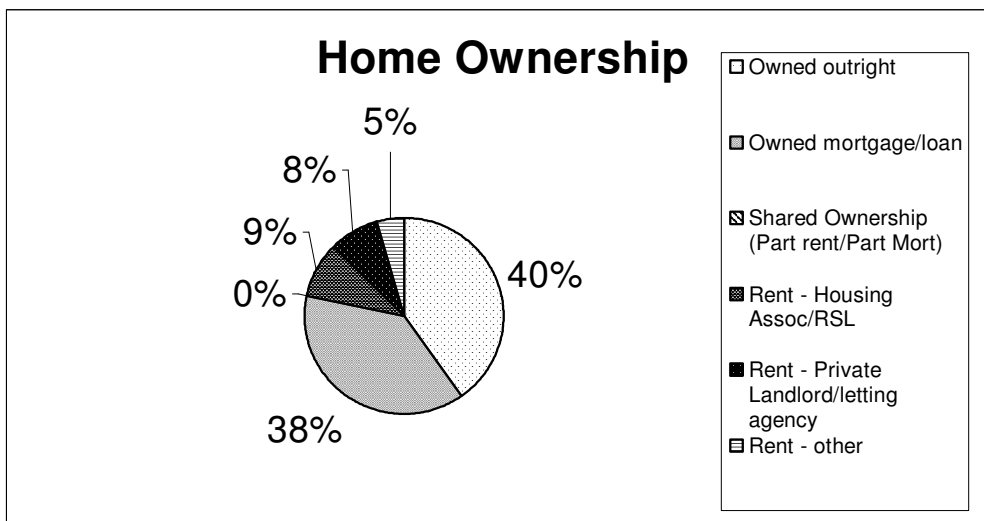
Second Homes/Holiday Cottages

Ward	Number	% of Total Properties
Amotherby	16	2.1
Ampleforth	30	4.4
Cropton	46	6.5
Dales	112	14.2
Derwent	25	1.7
Helmsley	89	5.9
Hovingham	19	2.4
Kirkbymoorside	53	3.3
Malton	9	0.4
Norton East	5	0.3
Norton West	4	0.3
Pickering East	48	3.0
Pickering West	17	1.1
Rillington	5	0.6
Ryedale South West	21	3.0
Sherburn	4	0.5
Sheriff Hutton	7	1.0
Sinnington	36	4.6
Thornton Dale	122	7.7
Wolds	4	0.6
Ryedale Total	672	3.0

Source: Census 2001

Home Ownership

Out of a total of 706 households over half (552) are owned outright or with a loan/mortgage, 65 rent from a Housing Association, 88 rent privately.



Source: Census 2001

Comparison of Home Ownership

	Sheriff Hutton	Ryedale	England
Owned – outright	40.1%	37.8%	29.2%
Owned – mortgage/loan	38.1%	31.0%	38.9%
Shared Ownership (Part rent/part mortg)	0.0%	0.4%	0.6%
Rented - Council	-	-	13.2%
Rented – Housing Assoc/RSL	9.3%	12.6%	6.05%
Rented – Private landlord/letting agency	7.9%	12.2%	8.8%
Rented – Other	4.5%	6.0%	3.2%

Source: Census 2001

Household Amenities

5.2% of households in Sheriff Hutton Ward have no central heating. No households have to share bathroom/toilet facilities.

The average household size in this ward is 2.41. The average number of rooms per household is 6.49 rooms.

Source: Census 2001

Homelessness

Applications dealt with by Ryedale District Council

Ward	Number of applications 2005/06	Number accepted 2005/06
Amotherby	5	1
Ampleforth	0	0
Cropton	0	0
Dales	1	1
Derwent	4	2
Helmsley	2	2
Hovingham	1	0
Kirkbymoorside	7	3
Malton	25	8
Norton East and West	36	19
Pickering East and West	25	11
Rillington	4	0
Ryedale South West	0	0
Sherburn	5	1
Sheriff Hutton	1	1
Sinnington	4	3
Thornton Dale	3	0
Wolds	5	3
Other: e.g. No fixed abode or out of area	16	5
Total	144	60

Source: Housing Services, Ryedale District Council, April 2007

Safety

Area Statistics - Levels of crime in Ryedale Notifiable offences recorded by the police April 2005 to March 2006

	Violence against the person	Sexual offences	Robbery	Burglary from a dwelling	Theft of a motor vehicle	Theft from a motor vehicle
Total number of offences recorded, Ryedale	417	31	0	89	108	208
Rate per 1,000 population, Ryedale	8.1	0.6	0.0	1.7	2.1	4.0
Rate per 1,000 population, England and Wales	19.7	1.6	1.8	5.7	4.0	4.9

Source: Home Office Crime Statistics, April 2007

Poverty

Benefit Claims

In August 2006, there were 2,300 Housing Benefit claimants in Ryedale, which is 10.8% of all households in the Ryedale area and 3,100 Council Tax Benefit claimants, which is 14.9% of all households.

Source: Department for Work and Pensions

Working-age benefits

The Jobseeker's Allowance (JSA) is payable to people under pensionable age who are available for, and actively seeking, work.

Total JSA claimants (March 2007)

	Sheriff Hutton (numbers)	Sheriff Hutton (%)	Ryedale (%)	Great Britain (%)
All people	6	0.6	1.2	2.6
Males	4	0.7	1.5	3.6
Females	#	#	0.9	1.4

Source: claimant count with rates and proportions

Note: The percentage figures show the number of JSA claimants as a proportion of resident working-age people.

JSA claimants by age and duration (March 2007)

	Sheriff Hutton (numbers)	Sheriff Hutton (%)	Ryedale (%)	Great Britain (%)
by age of claimant				
Aged 18-24	0	16.7	22.6	30.3
Aged 25-49	5	66.7	48.9	52.3
Aged 50 and over	0	16.7	27.4	16.1
by duration of claim				
Up to 6 months	5	100.0	70.7	66.5
Over 6 up to 12 months	0	0.0	16.4	17.1
Over 12 months	0	0.0	12.9	16.3

Source: claimant count - age and duration

Note: The percentage figures represent the number of JSA claimants in a particular category as a percentage of all JSA claimants.

DWP benefit claimants (May 2006)

	Sheriff Hutton (numbers)	Sheriff Hutton (%)	Ryedale (%)	Great Britain (%)
Total claimants	65	6.4	8.6	14.7
Job seekers	5	0.5	1.2	2.6
Incapacity benefits	35	3.5	4.3	7.4
Lone parents	5	0.5	0.9	2.1
Carers	5	0.5	0.9	1.0
Others on income related benefits	5	0.5	0.3	0.4
Disabled	5	0.5	0.7	0.9
Bereaved	5	0.5	0.4	0.3

Source: benefit claimants - working age clients for small areas

Note: The percentage figures show the number of benefit claimants as a proportion of resident working-age people.

Indices of Deprivation

The Indices of Deprivation 2004 were published by the Department for Communities & Local Government (DCLG) in May 2004, and revised in June 2004. They measure deprivation at a small area level of Lower Layer Super Output Areas (SOAs). SOAs are a new geography designed for the collection and publication of small area statistics and fit within current Ryedale ward boundaries. The ID 2004 updates the ID 2000 in two key ways, more up-to-date data has been used and new measures have been incorporated as new and improved data sources have become available, therefore ID 2000 and ID 2004 are not comparable.

Index of Multiple Deprivation

The IMD 2004 provides an overall score of deprivation, combining 7 distinct categories of deprivation, known as domains. These domains cover:

Low income	Lack of work	Poor health	Lack of education
Poor housing and access to services	Crime		Poor living environment

There are also two supplementary indices:

Child poverty	Older people in poverty
---------------	-------------------------

The Indices are available on the DCLG website www.communities.gov.uk by following the links to Research and Statistics/Publications/Creating better communities research and statistics/Indices of Deprivation. Maps of SOAs are available on the Office for National Statistics website www.statistics.gov.uk under Neighbourhood.

DCLG reference numbers for each SOA and its Ward

36UFGF	Amotherby	E01027774	36UFGN	Kirkbymoorside	E01027784	36UFGT	Pickering West	E01027794
36UFGG	Ampleforth	E01027775	36UFGP	Malton	E01027785	36UFGT	Pickering West	E01027795
36UFGH	Cropton	E01027776	36UFGP	Malton	E01027786	36UFGU	Rillington	E01027796
36UFGJ	Dales	E01027777	36UFGP	Malton	E01027787	36UFGW	Ryedale South West	E01027797
36UFGK	Derwent	E01027778	36UFGQ	Norton East	E01027788	36UFGX	Sherburn	E01027798
36UFGK	Derwent	E01027779	36UFGQ	Norton East	E01027789	36UFGY	Sheriff Hutton	E01027799
36UFGL	Helmsley	E01027780	36UFGR	Norton West	E01027790	36UFGZ	Sinnington	E01027800
36UFGL	Helmsley	E01027781	36UFGR	Norton West	E01027791	36UFHA	Thornton Dale	E01027801
36UFGM	Hovingham	E01027782	36UFGS	Pickering East	E01027792	36UFHA	Thornton Dale	E01027802
36UFGN	Kirkbymoorside	E01027783	36UFGS	Pickering East	E01027793	36UFHB	Wolds	E01027803

Source: DCLG

Leisure & Cultural Facilities

Sheriff Hutton Bridge Cricket Club
Sheriff Hutton Cricket Club, York Road
Sheriff Hutton Bowling Club, York Road

Community Services & Facilities

Local Facilities

Settlement	Village Hall/ Meeting Room	Post Office	Shop	Banks	Public House	Hotel/ Guest House	Petrol Station
Flaxton	•				•		
Lillings Ambo							
Sheriff Hutton	•	•	•		•	•	•
Stittenham							
Thornton-le-Clay	•				•		

Source: Valuation Office 31.12.03

Post Offices

Sheriff Hutton Post Office
Main Street
Sheriff Hutton
Tel: 01347 878331

Business Rate Properties

Parish	Current Rateable Value	No. of Properties
Flaxton	£164,030	17
Lillings Ambo	£0	0
Sheriff Hutton	£494,980	60
Thornton le Clay	£83,340	7
Total	£742,350	84

Source: RDC Business Rate Database 1 April 2007

Pre-School Groups & Childcare

Pre-School Playgroups

Sheriff Hutton Pre-School Playgroup has 25 places and meets at the New Village Hall, Sheriff Hutton

Source: NYCC, Children's Information Service

Day Nursery

Flaxton Children's Nursery, Draft Farm, Flaxton has 30 places.

Source: NYCC, Children's Information Service

Registered Childminders

Ward	Number	Ward	Number
Amotherby	2	Norton East & West	9
Ampleforth	1	Pickering East & West	10
Cropton	2	Rillington	2
Dales	0	Ryedale South West	2
Derwent	4	Sherburn	0
Helmsley	2	Sheriff Hutton	0
Hovingham	1	Sinnington	1
Kirkbymoorside	2	Thornton Dale	1
Malton	3	Wolds	1

Source: NYCC, Children's Information Service

Note: Information taken from NYCC website – information may not be complete due to confidentiality

Education

Schools

There is one school within this ward:

Sheriff Hutton Community Primary School

Classification - Community

Estimated Total Number of Pupils	112
Maximum Admission Limit (First Year pupils)	15
Number of Pupils admitted 2001/2002	18
Number of Pupils admitted 2002/2003	17

Source: NYCC

Youth Provision

There are no youth clubs or youth centres in the ward of Sheriff Hutton.

Health & Social Care

Health and provision of care

The 2001 Census asked people to describe their health, over the preceding 12 months as 'good', 'fairly good' or 'not good'.

Resident population

	Sheriff Hutton	Ryedale	England and Wales
Good	75.5%	69.4%	68.6%
Fairly good	18.9%	22.8%	22.2%
Not good	5.6%	7.8%	9.2%

Source: 2001 Census, ONS

It also asked questions about any limiting long-term illness, health problem or disability which limited people's daily activities or the work they could do.

Resident population

	Sheriff Hutton	Ryedale	England and Wales
With a limiting long-term illness	13.5%	16.8%	18.2%

Source: 2001 Census, ONS

For the first time, the 2001 Census asked a question about any voluntary care provided to look after, or give any help or support to family members, friends, neighbours or others because of long term physical or mental ill-health or disability, or problems relating to old age.

Resident population

	Sheriff Hutton	Ryedale	England and Wales
Provided unpaid care	12.0%	10.0%	10.0%

Source: 2001 Census, ONS

There are two main benefits associated with health that are paid to people needing help with personal care. They are the 'Disability Living Allowance' and the 'Attendance Allowance'.

- The Disability Living Allowance is a benefit paid to people under 65, who are disabled, and need help with personal care, and/or getting around. In August 2006, 1620 in Ryedale received this benefit. Source: Department for Work and Pensions, May 2007
- The Attendance Allowance is paid to people over the age of 65, who are so severely disabled, physically or mentally, that they need supervision or a great deal of help with personal care. In August 2006, 1470 people in Ryedale received this benefit. Source: Department for Work and Pensions, May 2007

Care/Nursing/Residential Homes

None in this ward - please see Wards of Helmsley, Pickering (both), Malton, Norton (both) and Thornton Dale.

NHS GP Surgeries in Ryedale

Ampleforth, Helmsley, Hovingham, Kirkbymoorside, Malton, Norton, Pickering, Rillington, Sherburn, Sheriff Hutton, Staxton, Terrington, Thornton Dale and Wetwang.

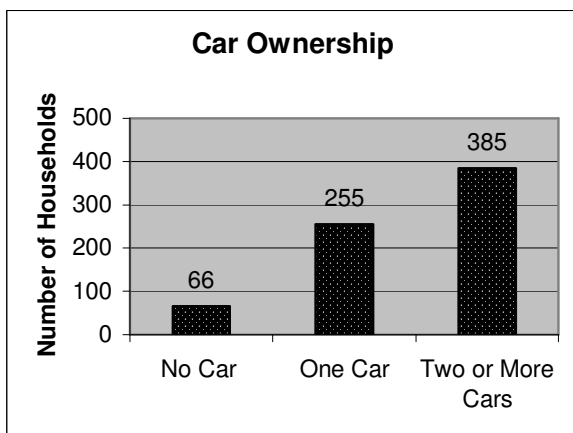
Dental Surgeries in Ryedale

Helmsley, Kirkbymoorside, Malton and Pickering

Transport

Car Ownership

In Sheriff Hutton Ward, 36.1% of households have one car, 54.6% have two or more cars, whilst 9.4% of households have no car at all.



Source: Census 2001

Cars or Vans	Sheriff Hutton	Ryedale	England
None	9.4%	17.2%	26.8%
One	36.1%	46.6%	43.7%
Two	42.5%	28.6%	23.6%
Three	9.4%	5.7%	4.5%
Four or more	2.7%	1.9%	1.4%

Source: Census 2001

Travel to Work

	Number	Sheriff Hutton %	Ryedale %	England %
Work mainly at or from home	187	22.2	17.9	9.2
Underground; metro; light rail; tram;	0	0.0	0.0	3.2
Train	6	0.7	0.9	4.2
Bus; mini bus or coach	15	1.8	2.2	7.5
Motor Cycle; scooter; moped	3	0.4	0.9	1.1
Driving a car/van	538	63.7	54.4	54.9
Passenger car/van	33	3.9	5.6	6.1
Taxi or minicab	3	0.4	0.2	0.5
Bicycle	14	1.7	4.3	2.8
On foot	42	5.0	12.9	10.0
Other	3	0.4	0.7	0.5

Source: Census 2001

Bus Passes in Ryedale

At the end of January 2004, 6187 persons of pensionable age (60 or over, 2001 Census) had a bus pass, 45.58% of the 13,573 eligible.

Environmental Profile

Ryedale has many areas of natural beauty and buildings considered by the Secretary of State for Culture, Media and Sport to be of special architectural or historic interest.

Conservation

Conservation Areas

There are currently 45 Conservation Areas in Ryedale (12 of which are exclusively within the North York Moors National Park, and 4 are partly within the Park). The conservation areas in Sheriff Hutton Ward are in:

Flaxton
Sheriff Hutton

Sites of Special Scientific Interest (SSSIs)

There are 29 SSSIs within the District, ranging from flower-rich chalk grasslands to lowland woodlands and marshes. There is no SSSI in Sheriff Hutton Ward.

Source: Ryedale Local Plan

Sites of Importance for Nature Conservation (SINCs)

There are 4 sites Sheriff Hutton Ward:

Flaxton Village Green and the Crofts	Semi-improved and unimproved neutral grassland. Also wet grassland on the Keld, and three ponds including two great crested newt breeding sites.
Anchor Plain, Lillings Ambo	Site comprises of mosaic of small brick ponds, willow scrub, hawthorn scrub, marshy grassland and rank neutral grassland.
Sheriff Hutton Park (East)	Remnant of woodland, primarily ash, set in parkland landscape.
Bulmer Beck Mire (Stittenham)	Valley Grassland with varied mire/fen flora.

Source: Ryedale Local Plan

Listed Buildings

In total, there are 25 listed buildings in Sheriff Hutton Ward. All listed buildings are judged against a set of national standards. There are three grades of listed buildings based on how important a building is.

Grade I Exceptional historic buildings.

Grade II* Good Quality Buildings in their original condition, normally with an interior of interest.

Grade II The buildings that fall within this category are listed on the basis of external inspection.

Parish	Grade One	Grade 2*	Grade Two	Total Listed Records
Flaxton			6	6
Lillings Ambo			2	2
Sheriff Hutton	2	1	14	17
Total in Ward	2	1	22	25

Source: English Heritage

Ancient Monuments

Ryedale has over 300 Scheduled Ancient Monuments, 5 of which are sited within this ward:

Parish	No. of Sites	
Sheriff Hutton	5	Castle and early garden earthworks, earthworks and site of deserted village of East Lilling, Ringwork and bailey immediately south of St Helen and Holy Cross Church.

Source: Ryedale Local Plan

Asset Management

Council owned assets and land

Place	Asset	Value	Valuation Date
Sheriff Hutton Rural Workshops	Modern Workshops	£205,000	1 Apr 2005
	Total	£205,000	

Source: RDC Property Services Unit April 2007

Development

Planning Applications by Type 2006-2007

Parish	Full Application	Outline Application	Agricultural Notification	Conservation Area Consent	Listed Building Consent	Other	Total
Flaxton	10				1	Non Compliance with Conditions x 1	12
Lillings Ambo	2				1		3
Sheriff Hutton	15					Non Compliance with Conditions x 1	16
Thornton-le-Clay	4					Reserved Matters x 1 Tree Preservation Order x 1	6
						Total	37

Source: RDC Development Control Unit April 2007

Land Available for Housing Development

The Ryedale Local Plan (2003 update) allocated the 6 sites listed below for housing development, totalling 12 hectares of land. Three of the sites have been developed. The capacity of the remaining sites is likely to range between 103 and 128 units in total. None of the sites is in this Ward. (Source: RDC 2006 Annual Monitoring Report. Forward Planning & Conservation Unit)

Hovingham	Approx 1.1 hectares
Feversham Drive, Kirkbymoorside	Approx 0.9 hectares (developed)
Scarborough Road, Norton	Approx 5.6 hectares (developed)
Whitfield Avenue, Pickering	Approx 1.44 hectares
Goslipgate, Pickering	Approx 2.7 hectares (developed)
Swinton	Approx 0.3 hectares

Waste & Recycling

Recycling Sites

The recycling sites in this ward are situated at:

Town/Village	Location	Glass	Paper	Cans	Text-iles	Books	Other
Sheriff Hutton	Village Hall	•	•	•			

Source: Commercial Services, Ryedale District Council

Landfill Sites

In Ryedale there are Landfill Sites at:

Place	Site	Details
Hutton-le- Hole	Westfield Lodge	Landfill taking other wastes (construction, demolition, dredgings)
Marton	Golden Hill Quarry,	Small-scale site which takes construction, demolition and dredging waste.
East Knapton	Teydale Farm, Knapton Gravel Quarry	Small-scale site which takes special waste.
Staxton	South of A64	Landfill taking non-biodegradable wastes (not construction)
Strensall	Brickyard Farm, Sheriff Hutton Road	Large-scale site which takes construction, demolition and dredging waste.
Thornton-le-Dale	Caulklands Quarry, Outgang Lane	Small-scale site taking household and special waste.

Source: Environment Agency Jan 04

Civic Amenity Sites

There are Civic Amenity Sites at:

Place	Site
Malton	Malton Household Waste Site, Pasture Lane, Malton
Norton	Norton Household Waste Site, Off Eastfield Avenue
Thornton Dale	Caulklands Household Waste Site, Outgang Lane, Thornton-le-Dale
Wombleton	Waste Disposal, Cockerhill Lane, Wombleton

Political Profile

Members of European Parliament for Yorkshire & the Humber

Mr Godfrey Bloom (UK Independence Party)
Tel: 01757 630 778
Email: gbloom@ukip.org

Richard Corbett (Labour)
Tel: 0113 245 8978
Email: richard@richardcorbett.org.uk

Timothy Kirkhope (Conservative)
Tel: 00 322 284 7321
Email: timothy.kirkhope@europarl.europa.eu

Mrs Linda McAvan (Labour)
Tel: 01709 875 665
Email: lindamcavan@lindamcavanmep.org.uk

Edward McMillan Scott (Conservative)
Tel: 01937 842 157
Email: edward.mcmillan-scott@europarl.europa.eu

Ms Diana Wallis (Liberal Democrat)
Tel: 01482 666 898
Email: diana@dianawallismep.org.uk

Member of Parliament

John Greenway MP (Conservative)
Tel: 01653 692 023
Email: greenwayj@parliament.uk

County Councillor

Clare Wood **NYCC- Hovingham & Sheriff Hutton Ward**
Tel: 01904 489362(home)
Email: cllr.c.wood@northyorks.gov.uk

Serving for North Yorkshire County Council the parishes of:

Ampleforth, Barton-le-Street, Barton-le-Willows, Bossall, Bulmer, Buttercrambe, Byland, Cawton, Claxton, Coneysthorpe, Coulton, Crambe, Flaxton, Foston, Fryton, Gate Helmsley, Gilling East, Grimstone, Harton, Henderskelfe, Hovingham, Howsham, Huttons Ambo, Lillings Ambo, Oldstead, Sand Hutton, Scackleton, Sheriff Hutton, Slingsby, South Holme, Terrington, Thornton-le-Clay, Upper Helmsley, Warthill, Wass, Welburn (Malton), Westow, Whitwell-on-the-Hill.

District Councillor

Tel No

Vacancy By-Election to be held, date to be announced for August or September 2007

Name of Parish Council/ Meeting

For contact details please refer to our website www.ryedale.gov.uk then Council & Democracy/Elected Representatives /Parish & Town Councils & Councillors.

Flaxton Parish Council
Lillings Ambo Parish Council
Sheriff Hutton Parish Council
Foston & Thornton-le-Clay Parish Council

Ryedale District Election Turnout – 3 May 2007

Ward	Electorate	Turnout
Amotherby	1433	42.78%
Ampleforth		Uncontested
Cropton	1,249	58.61%
Dales	1164	58.51%
Derwent	2676	42.71%
Helmsley	2512	43.59%
Hovingham		Uncontested
Kirkbymoorside	2747	43.87%
Malton	3859	35.55%
Norton East	2671	24.41%
Norton West	2672	27.69%
Pickering East*		Uncontested
Pickering West		Uncontested
Rillington		Uncontested
Ryedale South West	1320	42.58%
Sherburn	1465	39.18%
Sheriff Hutton	1377	54.90%
Sinnington	1399	47.03%
Thornton Dale	2720	46.62%
Wolds	1358	45.14%
Ryedale Electorate	30,622	
Ryedale Average		41.36%

Source: RDC Electoral Services 2007

*Pickering East Ward: A further election will be held on 21 June 2007 for the vacant seat.

28 June 2007 Sheriff Hutton – Vacant Seat

A By-Election will be held in August or September 2007, date to be announced.

Ward Profiles Version History

Version Number	Revision Date	Author
1.0	March 2004	Performance Management Unit
1.1	December 2005	Performance Management Unit
1.2	May 2007	Performance Management Unit
1.3	June 2007	Performance Management Unit