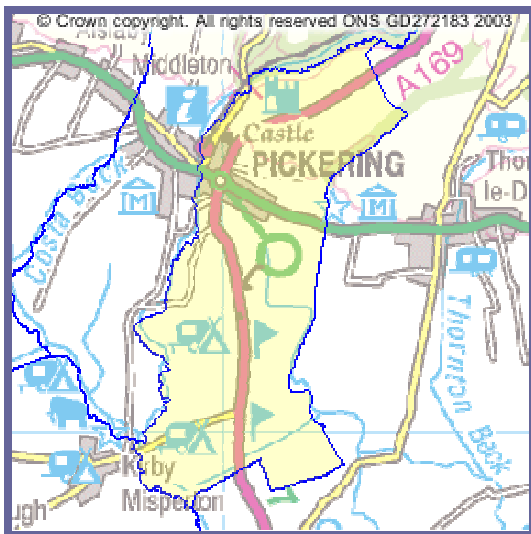


# Ryedale District Council Ward Profile

## Pickering East



Performance Management Unit  
Version 1.3 - June 2007

# Contents

<b>INTRODUCTION .....</b>	<b>3</b>
<b>GENERAL DESCRIPTION.....</b>	<b>4</b>
<b>DEMOGRAPHIC PROFILE .....</b>	<b>5</b>
<b>ECONOMIC PROFILE.....</b>	<b>7</b>
<b>Employment</b>	<b>7</b>
<b>Economic Activity</b>	<b>7</b>
<b>SOCIAL PROFILE.....</b>	<b>11</b>
<b>Housing &amp; Households</b>	<b>11</b>
<b>Safety</b>	<b>15</b>
<b>Poverty</b>	<b>16</b>
<b>Leisure &amp; Cultural Facilities in Pickering</b>	<b>18</b>
<b>Community Services &amp; Facilities</b>	<b>18</b>
<b>Education</b>	<b>19</b>
<b>Health &amp; Social Care</b>	<b>20</b>
<b>Transport</b>	<b>21</b>
<b>ENVIRONMENTAL PROFILE .....</b>	<b>22</b>
<b>Conservation</b>	<b>22</b>
<b>Asset Management</b>	<b>24</b>
<b>Development</b>	<b>24</b>
<b>Waste &amp; Recycling</b>	<b>25</b>
<b>POLITICAL PROFILE .....</b>	<b>26</b>

## Introduction

Ryedale is a predominantly rural area covering some 575 square miles (148,900 hectares) in North Yorkshire. Geographically, the largest district in North Yorkshire, Ryedale comprises a rich agricultural area, as well as including part of the North York Moors National Park. The district population 50,872 (2001 Census) is centred mainly in the twin towns of Malton and Norton, where the administration centre has been established, and the market towns of Pickering, Kirkbymoorside and Helmsley.

The resident population of Ryedale, as measured in the 2001 Census, was 50,872, of which 49 per cent were male and 51 per cent were female.

### Population

	Ryedale	England and Wales
<b>Under 16</b>	18.6%	20.2%
<b>16 to 19</b>	4.3%	4.9%
<b>20 to 29</b>	8.3%	12.6%
<b>30 to 59</b>	42.1%	41.5%
<b>60 to 74</b>	17.1%	13.3%
<b>75 and over</b>	9.6%	7.6%
<b>Average age</b>	42.5 years	38.6 years

Source: 2001 Census, Office for National Statistics

Ryedale is divided into twenty wards, made up from 115 parishes, and a profile is available for each ward.

Amotherby	Helmsley	Norton West	Sherburn
Ampleforth	Hovingham	Pickering East	Sheriff Hutton
Cropton	Kirkbymoorside	Pickering West	Sinnington
Dales	Malton	Rillington	Thornton Dale
Derwent	Norton East	Ryedale South West	Wolds

*Please note that the information published in this document is from various sources and taken at different points in time and therefore may show some inconsistencies. Some of the Census Statistics have been randomly adjusted to avoid the release of confidential data and may not sum due to rounding.*

## General Description

### Pickering East Ward

This ward covers the eastern part of the town of Pickering.

The castle was probably begun around 1180, principally as a hunting lodge for the King and his retinue. The earthwork across the valley may be an earlier motte. The Church of St Peter and St Paul is considered by Pevsner to be both complex and over restored. It contains one of the most complete series of wall paintings in English churches, giving a vivid idea of what ecclesiastical interiors were really like. They were restored in 1880 but date from the mid-15th Century.

The settlement of Pickering is an Old English (OE) derived place name traceable to the Domesday Book (DB):

**Pickering**      Possibly settlement of the family or followers of a man called Picer  
(OE) (Picheringa 1086 DB)

Pickering East Ward comprises the following parish:

Pickering East

# Demographic Profile

## Resident Population and Age

The resident population of Pickering East, as measured in the 2001 Census, was 3,335 of which 47 per cent were male and 53 per cent were female. The resident population of Ryedale was 50,872, of which 49 per cent were male and 51 per cent were female.

### Resident population

	Pickering East	Ryedale	England and Wales
<b>Under 16</b>	16.8%	18.6%	20.2%
<b>16 to 19</b>	3.7%	4.3%	4.9%
<b>20 to 29</b>	8.4%	8.3%	12.6%
<b>30 to 59</b>	39.9%	42.1%	41.5%
<b>60 to 74</b>	17.0%	17.1%	13.3%
<b>75 and over</b>	14.3%	9.6%	7.6%
<b>Average age</b>	45.3 years	42.5 years	38.6 years

Source: 2001 Census, Office for National Statistics

### Population figures by gender

<b>Male Residents</b>	1558	46.7%
<b>Female Residents</b>	1777	53.3%

Source: Census 2001

### Marital Status - Resident population aged 16 and over

	Pickering East	Ryedale	England and Wales
<b>Single (never married)</b>	21.2%	22.8%	30.1%
<b>Married or re-married</b>	57.5%	59.0%	50.9%
<b>Separated</b>	1.7%	2.0%	2.4%
<b>Divorced</b>	7.3%	7.1%	8.2%
<b>Widowed</b>	12.3%	9.1%	8.4%

Source: 2001 Census, ONS

### Ethnic Group - Resident population

	Pickering East	Ryedale	England
<b>White</b>	99.3%	99.4%	90.9%
<b>Mixed</b>	0.2%	0.3%	1.3%
<b>Asian or Asian British</b>	0.1%	0.1%	4.6%
<b>Indian</b>	0.1%	0.0%	2.1%
<b>Pakistani</b>	0.0%	0.0%	1.4%
<b>Bangladeshi</b>	0.0%	0.0%	0.6%
<b>Other Asian</b>	0.0%	0.0%	0.5%
<b>Black or Black British</b>	0.1%	0.1%	2.1%
<b>Caribbean</b>	0.0%	0.0%	1.1%
<b>African</b>	0.1%	0.0%	1.0%
<b>Other Black</b>	0.0%	0.0%	0.2%
<b>Chinese or Other Ethnic Group</b>	0.3%	0.2%	0.9%

Source: 2001 Census, ONS

## Religion - Resident population

	Pickering East	Ryedale	England and Wales
<b>Christian</b>	82.3%	82.3%	71.8%
<b>Buddhist</b>	0.2%	0.1%	0.3%
<b>Hindu</b>	0.0%	0.0%	1.1%
<b>Jewish</b>	0.0%	0.0%	0.5%
<b>Muslim</b>	0.0%	0.1%	3.0%
<b>Sikh</b>	0.0%	0.0%	0.6%
<b>Other religions</b>	0.2%	0.2%	0.3%
<b>No religion</b>	11.8%	10.7%	14.8%
<b>Religion not stated</b>	5.6%	6.6%	7.7%

Source: 2001 Census, ONS

## Students and Qualifications - Students and schoolchildren aged 16 to 74

	Pickering East	Ryedale	England and Wales
<b>Total number of full-time students and schoolchildren aged 16 to 74</b>	87	1,630	2,648,992
<b>Percentage of total resident population</b>	2.6%	3.2%	5.1%
<b>Total number aged 16 to 17</b>	48	1,033	1,014,284
<b>Total number aged 18 to 74</b>	39	597	1,634,708

Note: Students and schoolchildren were counted at their term-time address.

Source: 2001 Census, ONS

## Resident population aged 16 to 74

	Pickering East	Ryedale	England and Wales
<b>Had no qualifications</b>	30.1%	30.5%	29.1%
<b>Qualified to degree level or higher</b>	18.4%	19.3%	19.8%

Source: 2001 Census, ONS

# Economic Profile

## Employment

### Employee Jobs

2005	Ryedale (employee jobs)	Ryedale (%)	Yorkshire and The Humber (%)	Great Britain (%)
Total employee jobs	27,300	-	-	-
Full-time	19,700	71.9	66.1	67.9
Part-time	7,700	28.1	33.9	32.1
<b>Employee jobs by industry</b>				
Manufacturing	5,100	18.8	13.8	11.1
Construction	1,500	5.5	5.1	4.6
Services	19,400	70.9	79.9	82.9
Distribution, hotels & restaurants	5,000	18.4	24.0	24.1
Transport & communications	5,300	19.3	6.0	6.0
Finance, IT, other business activities	2,700	10.0	17.1	20.7
Public admin, education & health	4,700	17.4	28.2	26.9
Other services	1,600	5.7	4.7	5.2
Tourism-related†	3,400	12.4	7.8	8.1

Source: ONS annual business inquiry employee analysis

- Data unavailable

† Tourism consists of industries that are also part of the services industry

Notes: % is a proportion of total employee jobs

Employee jobs excludes self-employed, government-supported trainees and HM Forces

## Economic Activity

### Economic Activity - Resident population aged 16 to 74

	Pickering East	Ryedale	England and Wales
<b>Employed</b>	62.2%	64.8%	60.6%
<b>Unemployed</b>	2.4%	2.1%	3.4%
<b>Economically active full-time students</b>	1.6%	1.6%	2.6%
<b>Retired</b>	19.7%	17.3%	13.6%
<b>Economically inactive students</b>	2.2%	3.0%	4.7%
<b>Looking after home/family</b>	6.4%	5.8%	6.5%
<b>Permanently sick or disabled</b>	3.6%	3.5%	5.5%
<b>Other economically inactive</b>	1.9%	2.0%	3.1%

Source: 2001 Census, ONS

### Economic Activity – Male/Female

	Male		Female	
	Number	%	Number	%

<b>Full Time Employees</b>	532	47.4	271	23.0
<b>Part Time Employees</b>	38	3.4	269	22.9
<b>Self Employed</b>	221	19.7	98	8.3
<b>Unemployed/On Govt scheme</b>	35	3.1	20	1.7
<b>Full Time Students</b>	18	1.6	19	1.6
<b>Economically Active</b>	844	75.2	677	57.5
<b>Population Aged 16 - 74</b>	1122		1177	

*Source: Census 2001*

Within Pickering East, 20 per cent of those unemployed were aged 50 and over, 5 per cent had never worked and 36 per cent were long term unemployed.

*Source: 2001 Census, ONS*

### Economically Inactive

Out of a total of 278 economically inactive males – 67.9% (189) are retired, this compares with 500 economically inactive females – 52.8% (737) of which are retired.

Source: Census 2001

### Economic Inactivity – Male/Female

	Male		Female	
	Number	%	Number	%
<b>Retired</b>	189	16.8	264	22.4
<b>Students</b>	25	2.2	26	2.2
<b>Looking after home/family</b>	5	0.5	142	12.1
<b>Permanently sick/disabled</b>	44	3.9	39	3.3
<b>Other Inactive</b>	15	1.3	29	2.5
<b>Economically Inactive</b>	278	24.8	500	42.5
<b>Population Aged 16 – 74</b>	1122		1177	

Source: Census 2001

### Employment Opportunities

The main employers in Pickering are McKechnie Car Components, Safeways, Chapmans (Car Trade), HPE Printers and Wilf Ward Family Trust.

### Employment Types

	Pickering East Ward Male	Pickering East Ward Female	Ryedale (M&F)	North Yorkshire (M&F)	England & Wales (M&F)
Agric./Hunting/Forest	8.7%	2.1%	9.6%	5.2%	1.5%
Fishing	0.9%	0%	0.2%	0.1%	0.0%
Mining & Quarrying	1.7%	0.5%	0.4%	0.7%	0.3%
Manufacturing	23.7%	10.5%	16.2%	12.7%	15.0%
Electric, Gas & Water Supply	0.7%	0.0%	0.4%	0.7%	0.7%
Construction	9.6%	1.1%	6.9%	6.7%	6.8%
Wholesale & Retail Trade; Repair of Motor Vehicles	20.3%	21.2%	16.5%	16.4%	16.8%
Hotels & Catering	4.5%	9.5%	6.4%	6.6%	4.8%
Transport Storage & Communications	5.8%	2.7%	4.7%	4.7%	7.0%
Financial Intermediation	1.9%	3.7%	1.9%	3.2%	4.7%
Real Estate; Renting & Business Activities	6.5%	9.1%	9.1%	10.2%	13.0%
Public Administration & Defence	4.6%	3.4%	4.1%	8.5%	5.7%
Education	3.7%	10.4%	7.4%	7.8%	7.8%
Health & Social Work	2.7%	18.1%	9.3%	11.3%	10.8%
Other	4.7%	7.8%	6.7%	5.1%	5.2%

Source: Census 2001

## Average Earnings

The average annual gross full time earnings in Ryedale are:

Male £20,530 (£394.8 per week)

Female £15,480 (£297.7 per week)

Source: [nomisweb.co.uk/Earnings](http://nomisweb.co.uk/Earnings) report 2006

## Hours Worked

The majority (52.9%) of working males in this ward have a working week of between 38 and 48 hours compared with the majority (27.2%) of females working between 16 and 30 hours per week.

Hours Worked	As a percentage of workforce	
	Male	Female
Part Time 1 – 5	1.2%	5.5%
Part Time 6 - 15	2.5%	16.6%
Part Time 16 - 30	6.3%	27.2%
Full Time 31 - 37	8.8%	17.6%
Full Time 38 - 48	52.9%	25.2%
Full Time 49 or more	28.3%	7.9%

Source: *Census 2001*

## VAT Registered Businesses

The percentage figures represent the percentage of stock (at end of year).

2005	Ryedale (numbers)	Ryedale (%)	Yorkshire and The Humber (%)	Great Britain (%)
Registrations	205	6.6	9.5	9.7
Deregistrations	180	5.8	8.1	8.3
Stock (at end of year)	3,100	-	-	-

Source: *DTI Small Business Service - vat registrations/deregistrations by industry*

## Social Profile

Of the 3285 properties that are situated within the wards of Pickering East and Pickering West, the following table details the number of properties in each Council Tax Band.

	<b>Band A</b>	<b>Band B</b>	<b>Band C</b>	<b>Band D</b>	<b>Band E</b>	<b>Band F</b>	<b>Band G</b>	<b>Band H</b>	<b>Total</b>
<b>Pickering</b>	318	753	1082	586	381	134	30	1	3285
<b>Ward %</b>	10%	23%	33%	18%	12%	4%	1%	0%	100%
<b>Ryedale</b>	2174	5694	5380	3937	3102	1885	1118	101	23391
<b>Ryedale %</b>	9%	24%	23%	17%	13%	8%	5%	0%	100%

Source: Ryedale DC, Council Tax Database, April 2007

## Housing & Households

In Pickering East there were 1,502 households in 2001. 98.2 per cent of the resident population lived in households. The remainder of the population lived in communal establishments. The number of households in Ryedale was 21,451.

### Number of households

	<b>Pickering East</b>	<b>Ryedale</b>	<b>England and Wales</b>
<b>One person households</b>	32.1%	27.0%	30.0%
<b>Pensioners living alone</b>	20.9%	16.0%	14.4%
<b>Other All Pensioner households</b>	14.7%	13.2%	9.4%
<b>Contained dependent children</b>	22.3%	25.7%	29.5%
<b>Lone parent households with dependent children</b>	3.9%	3.9%	6.5%
<b>Owner occupied</b>	75.4%	69.2%	68.9%
<b>Rented from Council</b>	0.7%	0.8%	13.2%
<b>Rented from Housing Association or Registered Social Landlord</b>	11.0%	11.7%	6.0%
<b>Private rented or lived rent free</b>	12.9%	18.2%	11.9%
<b>Without central heating</b>	8.7%	10.1%	8.5%
<b>Without sole use of bath, shower or toilet</b>	0.2%	0.3%	0.5%
<b>Have no car or van</b>	22.8%	17.2%	26.8%
<b>Have 2 or more cars or vans</b>	27.4%	36.2%	29.4%
<b>Average household size (number)</b>	2.2	2.3	2.4
<b>Average number of rooms per household</b>	5.5	5.9	5.3

Source: 2001 Census, ONS

## Ryedale House Prices

Detached	£304,297	Change in last quarter	-3.2%
Semi-detached	£191,233	Change in last year	4.5%
Terraced	£158,660	Sales	251
Flat	£127,772		
<b>Average</b>	<b>£223, 485</b>		

Source: BBC News 9 May 2007-Land Registry of England and Wales

## Housing Type

38.0% of the housing stock in Pickering East Ward is comprised of detached dwellings, 30.9% are semi-detached dwellings, 23.4% are terraced and flats 7.5%. The numbers are detailed below:

	<b>Number</b>	<b>Ward %</b>	<b>Ryedale %</b>	<b>England %</b>
Detached dwellings	604	38.0	41.1	22.5
Semi-Detached dwellings	491	30.9	32.2	31.6
Terraced dwellings	372	23.4	19.2	25.8
Flat - Purpose built	37	2.3	4.2	14.0
Flat – part conversion/shared house	33	2.1	1.5	4.5
Flat – in commercial building	49	3.1	1.4	1.1
Caravan or other mobile /temp structure	3	0.2	0.4	0.4

Source: Census 2001

## Vacant Dwellings

	Total number of dwellings on Council Tax Valuation List	Number of dwellings vacant for up to 12 months - major repair works (CTAX Exempt Code A)	Number of dwellings vacant for up to six months (Codes B & C)	Number of other vacant dwellings (Codes D E F G H I J K L & Q)	Number of dwellings in receipt of 50% discount	Total number of second Homes
Amotherby	792	2	8	1	14	20
Ampleforth	709	0	10	6	20	32
Cropton	695	0	6	6	16	38
Dales	758	2	6	4	23	123
Derwent	1495	2	19	5	31	22
Helmsley	1531	0	18	9	36	78
Hovingham	792	0	9	3	11	28
Kirkbymoorside	1631	3	11	11	37	44
Malton	2349	3	33	11	32	8
Norton East	1495	0	9	5	5	2
Norton West	1478	6	9	8	22	5
<b>Pickering East</b>	<b>1607</b>	<b>2</b>	<b>10</b>	<b>12</b>	<b>24</b>	<b>46</b>
Pickering West	1593	2	14	9	13	27
Rillington	791	0	11	3	10	5
Ryedale South West	683	0	6	1	14	7
Sherburn	811	0	4	8	12	15
Sheriff Hutton	737	1	11	3	11	8
Sinnington	770	2	10	7	24	49
Thornton Dale	1569	1	12	11	42	84
Wolds	678	0	5	5	11	8
<b>Ryedale</b>	<b>22964</b>	<b>26</b>	<b>221</b>	<b>128</b>	<b>408</b>	<b>649</b>

Source: Ryedale D C, Council Tax Database as at 31.03.03

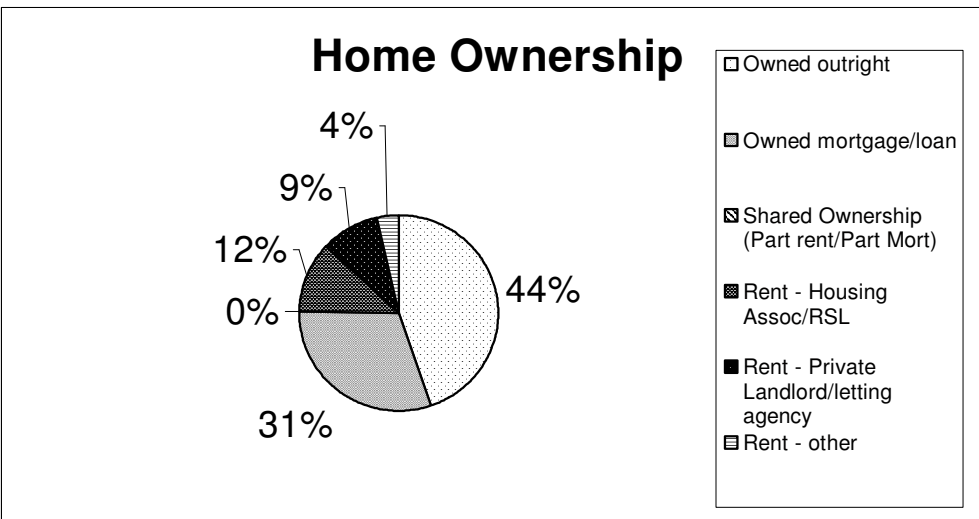
## Second Homes/Holiday Cottages

Ward	Number	% of Total Properties
Amotherby	16	2.1
Ampleforth	30	4.4
Cropton	46	6.5
Dales	112	14.2
Derwent	25	1.7
Helmsley	89	5.9
Hovingham	19	2.4
Kirkbymoorside	53	3.3
Malton	9	0.4
Norton East	5	0.3
Norton West	4	0.3
<b>Pickering East</b>	<b>48</b>	<b>3.0</b>
Pickering West	17	1.1
Rillington	5	0.6
Ryedale South West	21	3.0
Sherburn	4	0.5
Sheriff Hutton	7	1.0
Sinnington	36	4.6
Thornton Dale	122	7.7
Wolds	4	0.6
<b>Ryedale Total</b>	<b>672</b>	<b>3.0</b>

Source: Census 2001

## Home Ownership

Out of a total of 1502 households over half (1131) are owned outright or with a loan/mortgage, 175 rent from a Housing Association, 194 rent privately.



Source: Census 2001

## Comparison of Home Ownership

	Pickering East	Ryedale	England
Owned – outright	44.6%	37.8%	29.2%
Owned – mortgage/loan	30.7%	31.0%	38.9%
Shared Ownership (Part rent/part mortg)	0.0%	0.4%	0.6%
Rented - Council	-	-	13.2%
Rented – Housing Assoc/RSL	11.7%	12.6%	6.05%
Rented – Private landlord/letting agency	9.2%	12.2%	8.8%
Rented – Other	3.7%	6.0%	3.2%

Source: Census 2001

## Household Amenities

8.7% of households in Pickering East Ward have no central heating. Three households do not have sole use of bath/shower and toilet.

The average household size in this ward is 2.18. The average number of rooms per household is 5.54 rooms.

Source: Census 2001

## Homelessness

Applications dealt with by Ryedale District Council

Ward	Number of applications 2005/06	Number accepted 2005/06
Amotherby	5	1
Ampleforth	0	0
Cropton	0	0
Dales	1	1
Derwent	4	2
Helmsley	2	2
Hovingham	1	0
Kirkbymoorside	7	3
Malton	25	8
Norton East and West	36	19
<b>Pickering East and West</b>	<b>25</b>	<b>11</b>
Rillington	4	0
Ryedale South West	0	0
Sherburn	5	1
Sheriff Hutton	1	1
Sinnington	4	3
Thornton Dale	3	0
Wolds	5	3
Other: e.g. No fixed abode or out of area	16	5
<b>Total</b>	<b>144</b>	<b>60</b>

Source: Housing Services, Ryedale District Council, April 2007

## Safety

### Area Statistics - Levels of crime in Ryedale

Notifiable offences recorded by the police April 2005 to March 2006

	Violence against the person	Sexual offences	Robbery	Burglary from a dwelling	Theft of a motor vehicle	Theft from a motor vehicle
<b>Total number of offences recorded, Ryedale</b>	417	31	0	89	108	208
<b>Rate per 1,000 population, Ryedale</b>	8.1	0.6	0.0	1.7	2.1	4.0
<b>Rate per 1,000 population, England and Wales</b>	19.7	1.6	1.8	5.7	4.0	4.9

Source: Home Office Crime Statistics, April 2007

## Poverty

### Benefit Claims

In August 2006, there were 2,300 Housing Benefit claimants in Ryedale, which is 10.8% of all households in the Ryedale area and 3,100 Council Tax Benefit claimants, which is 14.9% of all households.

Source: Department for Work and Pensions

### Working-age benefits

The Jobseeker's Allowance (JSA) is payable to people under pensionable age who are available for, and actively seeking, work.

### Total JSA claimants (March 2007)

	Pickering East (Numbers)	Pickering East (%)	Ryedale (%)	Great Britain (%)
All people	17	0.9	1.2	2.6
Males	10	1.0	1.5	3.6
Females	7	0.8	0.9	1.4

Source: Nomis - claimant count with rates and proportions

Note: The % figures show the number of JSA claimants as a proportion of resident working-age people.

### JSA claimants by age and duration (March 2007)

	Pickering East (Numbers)	Pickering East (%)	Ryedale (%)	Great Britain (%)
<b>by age of claimant</b>				
Aged 18-24	5	23.5	22.6	30.3
Aged 25-49	5	41.2	48.9	52.3
Aged 50 and over	5	35.3	27.4	16.1
<b>by duration of claim</b>				
Up to 6 months	15	82.4	70.7	66.5
Over 6 up to 12 months	0	0	16.4	17.1
Over 12 months	5	17.6	12.9	16.3

Source: Nomis - claimant count - age and duration

Note: The % figures represent the number of JSA claimants in a particular category as a percentage of all JSA claimants.

### DWP benefit claimants (May 2006)

	Pickering East (Numbers)	Pickering East (%)	Ryedale (%)	Great Britain (%)
Total claimants	145	7.9	8.6	14.7
Job seekers	20	1.1	1.2	2.6
Incapacity benefits	75	4.1	4.3	7.4
Lone parents	20	1.1	0.9	2.1
Carers	15	0.8	0.9	1.0
Others on income related benefits	0	0	0.3	0.4
Disabled	10	0.5	0.7	0.9
Bereaved	5	0.3	0.4	0.3

Source: Nomis - benefit claimants - working age clients for small areas

Note: The percentage figures show the number of benefit claimants as a proportion of resident working-age people.

## Indices of Deprivation

The Indices of Deprivation 2004 were published by the Department for Communities & Local Government (DCLG) in May 2004, and revised in June 2004. They measure deprivation at a small area level of Lower Layer Super Output Areas (SOAs). SOAs are a new geography designed for the collection and publication of small area statistics and fit within current Ryedale ward boundaries. The ID 2004 updates the ID 2000 in two key ways, more up-to-date data has been used and new measures have been incorporated as new and improved data sources have become available, therefore ID 2000 and ID 2004 are not comparable.

## Index of Multiple Deprivation

The IMD 2004 provides an overall score of deprivation, combining 7 distinct categories of deprivation, known as domains. These domains cover:

Low income	Lack of work	Poor health	Lack of education
Poor housing and access to services	Crime		Poor living environment

There are also two supplementary indices:  
Child poverty                  Older people in poverty

The Indices are available on the DCLG website [www.communities.gov.uk](http://www.communities.gov.uk) by following the links to Research and Statistics/Publications/Creating better communities research and statistics/Indices of Deprivation. Maps of SOAs are available on the Office for National Statistics website [www.statistics.gov.uk](http://www.statistics.gov.uk) under Neighbourhood.

## DCLG reference numbers for each SOA and its Ward

36UFGF	Amotherby	E01027774	36UFGN	Kirkbymoorside	E01027784	36UFGT	Pickering West	E01027794
36UFGG	Ampleforth	E01027775	36UFGP	Malton	E01027785	36UFGT	Pickering West	E01027795
36UFGH	Cropton	E01027776	36UFGP	Malton	E01027786	36UFGU	Rillington	E01027796
36UFGJ	Dales	E01027777	36UFGP	Malton	E01027787	36UFGW	Ryedale South West	E01027797
36UFGK	Derwent	E01027778	36UFGQ	Norton East	E01027788	36UFGX	Sherburn	E01027798
36UFGK	Derwent	E01027779	36UFGQ	Norton East	E01027789	36UFGY	Sheriff Hutton	E01027799
36UFGI	Helmsley	E01027780	36UFGR	Norton West	E01027790	36UFGZ	Sinnington	E01027800
36UFGI	Helmsley	E01027781	36UFGR	Norton West	E01027791	36UFHA	Thornton Dale	E01027801
36UFGM	Hovingham	E01027782	36UFGS	Pickering East	E01027792	36UFHA	Thornton Dale	E01027802
36UFGN	Kirkbymoorside	E01027783	36UFGS	Pickering East	E01027793	36UFHB	Wolds	E01027803

Source: DCLG

## Leisure & Cultural Facilities in Pickering

Cinema	Pickering Castle
Fitness Club & Gym	Golf Course
North Yorkshire Moors Railway	Ryedale Cricket Club
Northern Ryedale Leisure Centre	Swimming pool
Sports ground and Premises	Recreation ground
Kirk Theatre	

## Community Services & Facilities

### Local Facilities in Pickering

Settlement	Village Hall/ Meeting Room	Post Office	Shop	Banks	Public House	Hotel/ Guest House	Petrol Station
Pickering	•	•	•	•	•	•	•

Source: Valuation Office 31.12.03

### Post Office – Pickering

Pickering P.O  
Morlands Newsagents  
7, Market Place  
Pickering  
Tel: 01751 472256

### Business Rate Properties

	Current Rateable Value	No. of Properties
Pickering (total both Wards)	£4,651,820	391

Source: RDC Business Rate Database 1 April 2007

### Pre-School Groups & Childcare

Humpty Dumpty's Day Nursery, Firthlands Road has 22 places.  
Potter Hill Playgroup has 26 places.  
Pickering Pre-School Playgroup, Hall Garth and has 24 places.  
Source: NYCC, Children's Information Service

### Registered Childminders

Ward	Number	Ward	Number
Amotherby	2	Norton East & West	9
Ampleforth	1	<b>Pickering East &amp; West</b>	<b>10</b>
Cropton	2	Rillington	2
Dales	0	Ryedale South West	2
Derwent	4	Sherburn	0
Helmsley	2	Sheriff Hutton	0
Hovingham	1	Sinnington	1
Kirkbymoorside	2	Thornton Dale	1
Malton	3	Wolds	1

Source: NYCC, Children's Information Service

Note: Information taken from NYCC website – information may not be complete due to confidentiality

## Education

### Schools

There are four schools in Pickering East and Pickering West Wards.

#### *Pickering Community Infant & Nursery School*

Classification – Community	
Estimated Total Number of Pupils	217
Maximum Admission Limit (First Year Pupils)	75
Number of Pupils admitted 2001/2002	13
Number of Pupils admitted 2002/2003	64
Number of Pupils admitted 2003/2004	52

#### *St Joseph's Roman Catholic Primary School*

Classification – Voluntary Aided	
Estimated Total Number of Pupils	105
Maximum Admission Limit (First Year Pupils)	15
Number of Pupils admitted 2001/2002	14
Number of Pupils admitted 2002/2003	14
Number of Pupils admitted 2003/2004	8

#### *Pickering Community Junior School*

Classification – Community	
Estimated Total Number of Pupils	290
Maximum Admission Limit (First Year Pupils)	80
Number of Pupils admitted 2001/2002	75
Number of Pupils admitted 2002/2003	69
Number of Pupils admitted 2003/2004	77

#### *Lady Lumley's School – Comprehensive Co-ed Community School*

Classification – Community	
Estimated Total Number of Pupils	1006
Maximum Admission Limit (First Year Pupils)	162
Number of Pupils admitted 2003/2004	174

Source: NYCC

### Youth Provision

Pickering Youth Club: Community Education Centre, Pickering.

Two nights per week – Tues/Wed (term time only), open to 13 to 19 yr olds.

The Duke of Edinburgh Award Scheme for 14 to 23yrs – regular weekly sessions based at both Lady Lumley's and Ryedale Schools (times vary through the seasons).

Gateway Club – Isabella Court, Pickering, Wednesday nights 7-9pm, open to people with special needs.

Study Support Group – Lady Lumley's School Com Ed Centre Tuesday/Wednesday 3.30pm to 7pm.

Magic Moments Group – SSLA Community Education Centre Pickering- Thursday nights, 7 to 9pm. Open to young people with special needs aged 11-19yrs.

Warhammer Games Club – Lady Lumley's Com Ed Centre, Member run club – Thursday nights 4pm-7pm, open age range.

Pickering Information Stop Shop – 1 Drill Hall Yard, Pickering. Information Shop for young people (Monday am, Tuesday am, Friday am, Wednesday and Thursday).

## Health & Social Care

### Health and provision of care

The 2001 Census asked people to describe their health, over the preceding 12 months as 'good', 'fairly good' or 'not good'.

#### Resident population

	Pickering East	Ryedale	England and Wales
<b>Good</b>	64.8%	69.4%	68.6%
<b>Fairly good</b>	26.2%	22.8%	22.2%
<b>Not good</b>	9.0%	7.8%	9.2%

Source: 2001 Census, ONS

It also asked questions about any limiting long-term illness, health problem or disability which limited people's daily activities or the work they could do.

#### Resident population

	Pickering East	Ryedale	England and Wales
<b>With a limiting long-term illness</b>	19.2%	16.8%	18.2%

Source: 2001 Census, ONS

For the first time, the 2001 Census asked a question about any voluntary care provided to look after, or give any help or support to family members, friends, neighbours or others because of long term physical or mental ill-health or disability, or problems relating to old age.

#### Resident population

	Pickering East	Ryedale	England and Wales
<b>Provided unpaid care</b>	9.5%	10.0%	10.0%

Source: 2001 Census, ONS

There are two main benefits associated with health that are paid to people needing help with personal care. They are the 'Disability Living Allowance' and the 'Attendance Allowance'.

- The Disability Living Allowance is a benefit paid to people under 65, who are disabled, and need help with personal care, and/or getting around. In August 2006, 1620 in Ryedale received this benefit. *Source: Department for Work and Pensions, May 2007*
- The Attendance Allowance is paid to people over the age of 65, who are so severely disabled, physically or mentally, that they need supervision or a great deal of help with personal care. In August 2006, 1470 people in Ryedale received this benefit. *Source: Department for Work and Pensions, May 2007*

### Care/Nursing/Residential Homes

See below, also the Wards of Helmsley, Malton, Norton (both) and Thornton Dale.

Alba Rose

Keldhead Hall, Middleton Road, Pickering

Arden House

Recreation Road, Pickering

Isabella Court

72a Westgate, Pickering

Whitby Road – NYCC

5 Whitby Road, Pickering

### Learning Disability Care Homes

Isabella Court, Pickering and Wintotts Farm, Lendales Lane, Pickering

### NHS GP Surgeries in Ryedale

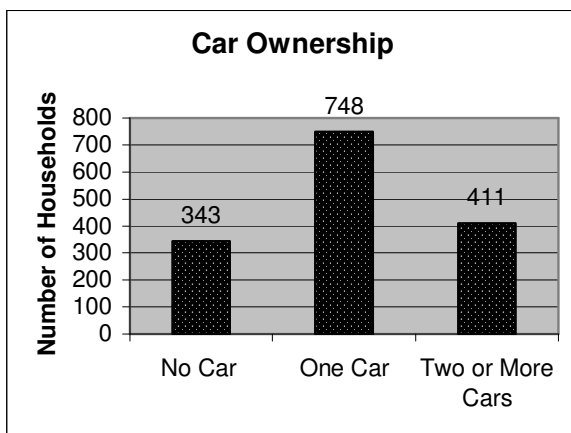
Ampleforth, Helmsley, Hovingham, Kirkbymoorside, Malton, Norton, Pickering, Rillington, Sherburn, Sheriff Hutton, Staxton, Terrington, Thornton Dale and Wetwang.

**Dental Surgeries in Ryedale:** Helmsley, Kirkbymoorside, Malton and Pickering

## Transport

### Car Ownership

In Pickering East Ward, 49.8% of households have one car, 27.4% have two or more cars, whilst 22.8% of households have no car at all.



Source: Census 2001

Cars or Vans	Pickering East	Ryedale	England
None	22.8%	17.2%	26.8%
One	49.8%	46.6%	43.7%
Two	21.7%	28.6%	23.6%
Three	4.3%	5.7%	4.5%
Four or more	1.4%	1.9%	1.4%

Source: Census 2001

### Travel to Work

	Number	Pickering East %	Ryedale %	England %
Work mainly at or from home	211	14.5	17.9	9.2
Underground; metro; light rail; tram;	0	0.0	0.0	3.2
Train	12	0.8	0.9	4.2
Bus; mini bus or coach	37	2.5	2.2	7.5
Motor Cycle; scooter; moped	10	0.7	0.9	1.1
Driving a car/van	740	50.7	54.4	54.9
Passenger car/van	85	5.8	5.6	6.1
Taxi or minicab	0	0.0	0.2	0.5
Bicycle	72	4.9	4.3	2.8
On foot	281	19.2	12.9	10.0
Other	12	0.8	0.7	0.5

Source: Census 2001

### Bus Passes in Ryedale

At the end of January 2004, 6187 persons of pensionable age (60 or over, 2001 Census) had a bus pass, 45.58% of the 13,573 eligible.

# Environmental Profile

Ryedale has many areas of natural beauty and buildings considered by the Secretary of State for Culture, Media and Sport to be of special architectural or historic interest.

## Conservation

### Conservation Areas

There are currently 45 Conservation Areas in Ryedale (12 of which are exclusively within the North York Moors National Park, and 4 are partly within the Park). The conservation area in Pickering East Ward is in:

Pickering Town Centre (also in Pickering West Ward)

Note: Pickering (Keld Head) Conservation Area is in Pickering West Ward.

### Sites of Special Scientific Interest (SSSIs)

There are 29 SSSIs within the District, ranging from flower-rich chalk grasslands to lowland woodlands and marshes. There is no SSSI in Pickering East Ward

*Source: Ryedale Local Plan*

### Sites of Importance for Nature Conservation (SINCs)

There are 3 sites in Pickering East Ward:

Little Park Wood	Calcareous woodland, very rich areas of ancient semi-natural woodland.
Howl Dale Wood	Part of a species-rich and mainly semi-natural woodland
Outgang Road Pond & Grassland	Ridge and furrow grassland and shallow field pond

*Source: Ryedale Local Plan*

### Regionally Important Geological/Geomorphological Sites (RIGS)

These sites are considered worthy of protection for their educational, research, historical or aesthetic importance. There are 5 RIGS within Ryedale, one in Derwent Ward and four in Wolds Ward.

*Source: Ryedale Local Plan*

## Listed Buildings

In total, there are 261 listed buildings in Pickering East and Pickering West Wards. All listed buildings are judged against a set of national standards. There are three grades of listed buildings based on how important a building is.

**Grade I** Exceptional historic buildings.

**Grade II\*** Good Quality Buildings in their original condition, normally with an interior of interest.

**Grade II** The buildings that fall within this category are listed on the basis of external inspection.

---

Parish	Grade One	Grade 2*	Grade Two	Total Listed Records
Pickering (West and East Wards)		1	260	261

*Source: English Heritage*

## Ancient Monuments

Ryedale has over 300 Scheduled Ancient Monuments, 15 of which are sited in Pickering East and Pickering West Wards.

Parish	No. of sites	
Pickering East and Pickering West Wards	15	Pickering Castle – 11 <sup>th</sup> century motte and bailey castle and 13 <sup>th</sup> century shell keep castle. Beacon Hill ringwork siege castle and Royal Observer Corps post. St Nicholas' medieval hospital. Earthwork, 2 barrows, and round barrows.

*Source: Ryedale Local Plan*

## Asset Management

### Council owned assets and land in Pickering

Pickering	Asset	Value	Valuation Date
Eastgate	Car Park & Public Conveniences	£421,000	01 Apr 04
Eastgate	Former TIC	£45,000	1 April 05
Thornton Road Industrial Estate	Roadway	£5	01 Apr 04
Whitby Road	Amenity Land	£1	01 Apr 04
Ryedale Pool, Mill Lane	Swimming Pool & Car Park	£1,500,000	01 Apr 05
Train Lane	Car Park	£15,000	01 Apr 04
Swainsea Lane	Part Highway	£50	01 Apr 04
The Ropery	Tourist Information Centre	£95,000	1 Apr 05
The Ropery	Area Office	£45,000	1 Apr 05
The Ropery	Business Centre	£180,000	1 Apr 05
The Ropery	Car Park & public conveniences	£405,000	01 Apr 04
Vivis Lane	Car Park	£70,000	1 Apr 04
Westgate Carr Road	Industrial Units	£280,000	01 Apr 04
	<b>Total</b>	<b>£3, 056,056</b>	

Source: RDC Property Services Unit Dec 2007

## Development

### Planning Applications by Type 2006-2007

	Full Application	Outline Application	Agricultural Notification	Conservation Area Consent	Listed Building Consent	Other	Total
<b>Pickering</b> (Pickering East & Pickering West Wards)	77	3	2	2	20	Advert Application x 6 Cert Lawful existing use or development x 1 Consultation with County Planning x 10 Full Application – major x 4 Non Compliance with Conditions x 3 Continued Non Compliance with Conditions x 1 Major – reserved matters x 1 Reserved Matters x 1 Tree Preservation Order x 3	134

Source: RDC Development Control Unit April 2007

### Land Available for Housing Development

The Ryedale Local Plan (2003 update) allocated the 6 sites listed below for housing development, totalling 12 hectares of land. Three of the sites have been developed. The capacity of the remaining sites is likely to range between 103 and 128 units in total. One of the sites is in this Ward. (Source: RDC 2006 Annual Monitoring Report. Forward Planning & Conservation Unit)

Hovingham	Approx 1.1 hectares
Feversham Drive, Kirkbymoorside	Approx 0.9 hectares (developed)
Scarborough Road, Norton	Approx 5.6 hectares (developed)
Whitfield Avenue, Pickering	Approx 1.44 hectares (Pickering East Ward)
Goslipgate, Pickering	Approx 2.7 hectares (developed)
Swinton	Approx 0.3 hectares

## Waste & Recycling

### Recycling Sites

The recycling sites in this ward are at:

Town/Village	Location	Glass	Paper	Cans	Text-iles	Books	Other
Pickering	Eastgate Car Park	•	•	•	•	•	Alu-Foil

*Source: Commercial Services, Ryedale District Council*

### Landfill Sites

In Ryedale there are Landfill Sites at:

Place	Site	Details
Hutton-le- Hole	Westfield Lodge	Landfill taking other wastes (construction, demolition, dredgings)
Marton	Golden Hill Quarry,	Small-scale site which takes construction, demolition and dredging waste.
East Knapton	Teydale Farm, Knapton Gravel Quarry	Small-scale site which takes special waste.
Staxton	South of A64	Landfill taking non-biodegradable wastes (not construction)
Strensall	Brickyard Farm, Sheriff Hutton Road	Large-scale site which takes construction, demolition and dredging waste.
Thornton-le-Dale	Caulklands Quarry, Outgang Lane	Small-scale site taking household and special waste.

*Source: Environment Agency Jan 04*

### Civic Amenity Sites

There are Civic Amenity Sites at:

Place	Site
Malton	Malton Household Waste Site, Pasture Lane, Malton
Norton	Norton Household Waste Site, Off Eastfield Avenue
Thornton Dale	Caulklands Household Waste Site, Outgang Lane, Thornton-le-Dale
Wombledon	Waste Disposal, Cockerhill Lane, Wombledon

# Political Profile

## Members of European Parliament for Yorkshire & the Humber

Mr Godfrey Bloom (UK Independence Party)  
Tel: 01757 630 778  
Email: [gbloom@ukip.org](mailto:gbloom@ukip.org)

Richard Corbett (Labour)  
Tel: 0113 245 8978  
Email: [richard@richardcorbett.org.uk](mailto:richard@richardcorbett.org.uk)

Timothy Kirkhope (Conservative)  
Tel: 00 322 284 7321  
Email: [timothy.kirkhope@europarl.europa.eu](mailto:timothy.kirkhope@europarl.europa.eu)

Mrs Linda McAvan (Labour)  
Tel: 01709 875 665  
Email: [lindamcavan@lindamcavanmep.org.uk](mailto:lindamcavan@lindamcavanmep.org.uk)

Edward McMillan Scott (Conservative)  
Tel: 01937 842 157  
Email: [edward.mcmillan-scott@europarl.europa.eu](mailto:edward.mcmillan-scott@europarl.europa.eu)

Ms Diana Wallis (Liberal Democrat)  
Tel: 01482 666 898  
Email: [diana@dianawallismep.org.uk](mailto:diana@dianawallismep.org.uk)

## Member of Parliament

John Greenway MP (Conservative)  
Tel: 01653 692 023  
Email: [greenwayj@parliament.uk](mailto:greenwayj@parliament.uk)

## County Councillor

Greg White **NYCC-Pickering Ward**  
Tel: 01751 417436 (home)  
Email: [cllr.g.white@northyorks.gov.uk](mailto:cllr.g.white@northyorks.gov.uk)

## Serving for North Yorkshire County Council the parishes of:

Cropton, Marton, Normanby, Pickering East,  
Pickering West, Newton upon Rawcliffe, Stape

## District Councillor

Arthur Aslett  
(Liberal Democrat)

7 Green Howards Road, Pickering, N Yorks YO18 7JR  
Email: [cllr.arthur.aslett@ryedale.gov.uk](mailto:cllr.arthur.aslett@ryedale.gov.uk)

## Tel No

01751 476791

Thomas Woodward  
(Liberal)

Ashfield House, 36A Ruffa Lane, Pickering, N Yorks  
YO18 7HN  
Email: [thomas.woodward@ryedale.gov.uk](mailto:thomas.woodward@ryedale.gov.uk)

01751 477429

## Name of Parish Council/ Meeting

For contact details please refer to our website [www.ryedale.gov.uk](http://www.ryedale.gov.uk) then Council & Democracy/Elected Representatives/Parish & Town Councils & Councillors.

Pickering Town Council

## Ryedale District Election Turnout – 3 May 2007

Ward	Electorate	Turnout
Amotherby	1433	42.78%
Ampleforth		Uncontested
Cropton	1,249	58.61%
Dales	1164	58.51%
Derwent	2676	42.71%
Helmsley	2512	43.59%
Hovingham		Uncontested
Kirkbymoorside	2747	43.87%
Malton	3859	35.55%
Norton East	2671	24.41%
Norton West	2672	27.69%
Pickering East*		Uncontested
Pickering West		Uncontested
Rillington		Uncontested
Ryedale South West	1320	42.58%
Sherburn	1465	39.18%
Sheriff Hutton	1377	54.90%
Sinnington	1399	47.03%
Thornton Dale	2720	46.62%
Wolds	1358	45.14%
<b>Ryedale Electorate</b>	<b>30,622</b>	
<b>Ryedale Average</b>		<b>41.36%</b>

Source: RDC Electoral Services 2007

Further election on 21 June 2007 for vacant seat

Pickering East	2666	40.32%
----------------	------	--------

## Ward Profiles Version History

Version Number	Revision Date	Author
1.0	March 2004	Performance Management Unit
1.1	December 2005	Performance Management Unit
1.2	May 2007	Performance Management Unit
1.3	28 June 2007	Performance Management Unit