










Oswaldkirk - Map C
Important Green Spaces
and Important Views

-  Conservation Area Boundary
-  National Park Boundary
-  Important Green Spaces
-  Important Views
-  Glimpsed Views
-  Public Footpath
-  Photo Number

Scale
1:2,700

0 50 100 Metres



This map is reproduced from Ordnance Survey material with the permission of Ordnance Survey on behalf of the controller of Her Majesty's Stationary Office
 © Crown copyright.
 Unauthorised reproduction infringes Crown copyright and may lead to prosecution or civil proceedings.
 North York Moors National Park Authority
 Licence No. 100021930 2010