


Ryedale District Council Ward Profile

Malton



**Performance Management Unit
March 2004**

Contents

INTRODUCTION	3
GENERAL DESCRIPTION	4
DEMOGRAPHIC PROFILE	5
ECONOMIC PROFILE	7
Employment	7
Economic Activity	7
SOCIAL PROFILE	10
Housing & Households	10
Safety	14
Poverty	15
Leisure & Cultural Facilities	15
Community Services & Facilities	15
Education	17
Health & Social Care	18
Transport	20
ENVIRONMENTAL PROFILE	21
Conservation	21
Development	24
Waste & Recycling	25
POLITICAL PROFILE	26

Introduction

Ryedale is a predominantly rural area covering some 575 square miles (148,900 hectares) in North Yorkshire. Geographically, the largest district in North Yorkshire, Ryedale comprises a rich agricultural area, as well as including part of the North York Moors National Park. The district population 50,872 (2001 Census) is centred mainly in the twin towns of Malton and Norton, where the administration centre has been established, and the market towns of Pickering, Kirkbymoorside and Helmsley.

The resident population of Ryedale, as measured in the 2001 Census, was 50,872, of which 49 per cent were male and 51 per cent were female.

Population

	Ryedale	England and Wales
Under 16	18.6%	20.2%
16 to 19	4.3%	4.9%
20 to 29	8.3%	12.6%
30 to 59	42.1%	41.5%
60 to 74	17.1%	13.3%
75 and over	9.6%	7.6%
Average age	42.5 years	38.6 years

Source: 2001 Census, Office for National Statistics

Ryedale is divided into twenty wards, made up from 115 parishes, and a profile is available for each ward.

Amotherby	Helmsley	Norton West	Sherburn
Ampleforth	Hovingham	Pickering East	Sheriff Hutton
Cropton	Kirkbymoorside	Pickering West	Sinnington
Dales	Malton	Rillington	Thornton Dale
Derwent	Norton East	Ryedale South West	Wolds

Please note that the information published in this document is from various sources and taken at different points in time and therefore may show some inconsistencies. Some of the Census Statistics have been randomly adjusted to avoid the release of confidential data and may not sum due to rounding.

General Description

Malton Ward

This ward covers the town of Malton, the village of Old Malton and some surrounding farms. The town sits in the gap between the Howardian Hills and the Yorkshire Wolds. The River Derwent flows through the town following a circuitous route from its source in the moors above Scarborough as a result of disruption to its short route to the sea following the last ice age. Major employers are ProPak, Safeway, R Yates & Sons, and Ryedale District Council.

This ward has the highest percentage of properties in the lowest council tax band (A) in Ryedale.

New Malton was built after Archbishop Thurstan had burnt down the old town around 1138. It is understood he did this to drive out the Scots. The town was originally walled. The church of St Michael in the middle of the market place is mostly Norman. The Cross Keys public house on Wheelgate has a medieval undercroft, possibly part of the Hospital of St Mary Magdalen. York House is early 18th Century.

There are few remaining traces of the Roman Fort of Derwentio, the walls being much reduced in the 18th century as part of a public works programme for the unemployed. Part of the site became a Norman castle but again little or nothing remains. A Jacobean mansion on the same site was also later demolished with only the Lodge remaining.

The Gilbertine priory of St Mary at Old Malton was founded around 1150. Only the west part of the nave and two-thirds of the façade remains of this once large church. (Pevsner, 1966)

The name of Malton is Old English (OE) and is traceable in the Domesday Book (DB):

Malton Possibly a farmstead where an assembly was held (OE) (*Maltune* 1086 DB)

Malton Ward comprises the following parish:

Malton including Old Malton

Demographic Profile

Resident Population and Age

The resident population of Malton, as measured in the 2001 Census, was 5,023 of which 49 per cent were male and 51 per cent were female. The resident population of Ryedale was 50,872, of which 49 per cent were male and 51 per cent were female.

Resident population

	Malton	Ryedale	England and Wales
Under 16	16.9%	18.6%	20.2%
16 to 19	3.7%	4.3%	4.9%
20 to 29	10.6%	8.3%	12.6%
30 to 59	40.4%	42.1%	41.5%
60 to 74	16.5%	17.1%	13.3%
75 and over	11.9%	9.6%	7.6%
Average age	43.2 years	42.5 years	38.6 years

Source: 2001 Census, Office for National Statistics

Population figures by gender

Male Residents	2454	48.9%
Female Residents	2569	51.1%

Source: Census 2001

Marital Status - Resident population aged 16 and over

	Malton	Ryedale	England and Wales
Single (never married)	26.7%	22.8%	30.1%
Married or re-married	52.4%	59.0%	50.9%
Separated	2.2%	2.0%	2.4%
Divorced	7.6%	7.1%	8.2%
Widowed	11.1%	9.1%	8.4%

Source: 2001 Census, ONS

Ethnic Group - Resident population

	Malton	Ryedale	England
White	99.4%	99.4%	90.9%
Mixed	0.3%	0.3%	1.3%
Asian or Asian British	0.1%	0.1%	4.6%
Indian	0.1%	0.0%	2.1%
Pakistani	0.0%	0.0%	1.4%
Bangladeshi	0.0%	0.0%	0.6%
Other Asian	0.0%	0.0%	0.5%
Black or Black British	0.0%	0.1%	2.1%
Caribbean	0.0%	0.0%	1.1%
African	0.0%	0.0%	1.0%
Other Black	0.0%	0.0%	0.2%
Chinese or Other Ethnic Group	0.3%	0.2%	0.9%

Source: 2001 Census, ONS

Religion - Resident population

	Malton	Ryedale	England and Wales
Christian	80.7%	82.3%	71.8%
Buddhist	0.2%	0.1%	0.3%
Hindu	0.1%	0.0%	1.1%
Jewish	0.1%	0.0%	0.5%
Muslim	0.1%	0.1%	3.0%
Sikh	0.0%	0.0%	0.6%
Other religions	0.2%	0.2%	0.3%
No religion	10.8%	10.7%	14.8%
Religion not stated	7.9%	6.6%	7.7%

Source: 2001 Census, ONS

Students and Qualifications - Students and schoolchildren aged 16 to 74

	Malton	Ryedale	England and Wales
Total number of full-time students and schoolchildren aged 16 to 74	121	1,630	2,648,992
Percentage of total resident population	2.4%	3.2%	5.1%
Total number aged 16 to 17	83	1,033	1,014,284
Total number aged 18 to 74	38	597	1,634,708

Note : Students and schoolchildren were counted at their term-time address.

Source: 2001 Census, ONS

Resident population aged 16 to 74

	Malton	Ryedale	England and Wales
Had no qualifications	31.5%	30.5%	29.1%
Qualified to degree level or higher	19.7%	19.3%	19.8%

Source: 2001 Census, ONS

Vital Statistics

Birth and death statistics by new wards will be included in the Autumn 2004 update.

Economic Profile

Employment

Employee Jobs

The percentage figures represent the percentage of total employee jobs.

	Ryedale (employee jobs)	Ryedale (%)	Yorkshire and The Humber (%)	Great Britain (%)
Total employee jobs	23,033	-	-	-
Full-time	15,561	67.6	67.3	68.5
Part-time	7,472	32.4	32.7	31.5
Manufacturing	5,468	23.7	16.5	13.4
Services	15,131	65.7	77.0	80.4

Source: Annual business inquiry employee analysis (2002)

Economic Activity

Economic Activity - Resident population aged 16 to 74

	Malton	Ryedale	England and Wales
Employed	65.6%	64.8%	60.6%
Unemployed	2.6%	2.1%	3.4%
Economically active full-time students	1.8%	1.6%	2.6%
Retired	17.4%	17.3%	13.6%
Economically inactive students	1.7%	3.0%	4.7%
Looking after home/family	4.8%	5.8%	6.5%
Permanently sick or disabled	3.8%	3.5%	5.5%
Other economically inactive	2.4%	2.0%	3.1%

Source: 2001 Census, ONS

Economic Activity – Male/Female

	Male		Female	
	Number	%	Number	%
Full Time Employees	975	54.2	484	27.3
Part Time Employees	57	3.2	443	25.0
Self Employed	272	15.1	113	6.4
Unemployed/On Govt scheme	62	3.5	31	1.8
Full Time Students	27	1.5	36	2.0
Economically Active	1393	77.4	1107	62.4
Population Aged 16 - 74	1799		1775	

Source: Census 2001

Within Malton, 20 per cent of those unemployed were aged 50 and over, 4 per cent had never worked and 35 per cent were long term unemployed.

Source: 2001 Census, ONS

In August 2000, there were 270 Jobseeker Allowance claimants in Ryedale of which 41 per cent had child dependants. The Job Seeker Allowance (JSA) is payable to people under pensionable age who are available for, and actively seeking, work of at least 40 hours a week. Figures produced here are those only for people claiming income-based JSA.

Source: Department for Work and Pensions, 2000

In August 2000, there were 1,950 Income Support claimants in Ryedale, of which 1 per cent were aged under 20. Income support was introduced on April 11th 1988 and can be paid to a person who is aged 16 and over, is not working 16 hours or more a week, and has less money coming in than the law says they need to live on.

Source: Department for Work and Pensions, 2000

Economically Inactive

Out of a total of 406 economically inactive males – 63.5% (258) are retired, this compares with 668 economically inactive females – 54.2% (362) of which are retired.

Source: Census 2001

Economic Inactivity – Male/Female

	Male		Female	
	Number	%	Number	%
Retired	258	14.3	362	20.4
Students	30	1.7	31	1.8
Looking after home/family	11	0.6	160	9.0
Permanently sick/disabled	71	4.0	65	3.7
Other Inactive	36	2.0	50	2.8
Economically Inactive	406	22.6	668	37.6
Population Aged 16 – 74	1799		1775	

Source: Census 2001

Employment Opportunities

The main employers in the Malton area are ProPak, Safeway, R Yates & Sons, Ryedale District Council.

Employment Types

	Malton Ward Male	Malton Ward Female	Ryedale (M&F)	North Yorkshire (M&F)	England & Wales (M&F)
Agric./Hunting/Forest	6.4%	1.5%	9.6%	5.2%	1.5%
Fishing	0%	0%	0.2%	0.1%	0.0%
Mining & Quarrying	0.9%	0%	0.4%	0.7%	0.3%
Manufacturing	25.8%	11.8%	16.2%	12.7%	15.0%
Electric, Gas & Water Supply	0.4%	0.0%	0.4%	0.7%	0.7%
Construction	10.7%	1.3%	6.9%	6.7%	6.8%
Wholesale & Retail Trade; Repair of Motor Vehicles	18.1%	20.2%	16.5%	16.4%	16.8%
Hotels & Catering	3.9%	8.7%	6.4%	6.6%	4.8%
Transport Storage & Communications	5.7%	3.0%	4.7%	4.7%	7.0%
Financial Intermediation	1.7%	3.0%	1.9%	3.2%	4.7%
Real Estate; Renting & Business Activities	9.1%	8.9%	9.1%	10.2%	13.0%
Public Administration & Defence	5.5%	5.2%	4.1%	8.5%	5.7%
Education	3.4%	8.5%	7.4%	7.8%	7.8%
Health & Social Work	3.5%	19.9%	9.3%	11.3%	10.8%
Other	4.9%	8.0%	6.7%	5.1%	5.2%

Source: Census 2001

Average Earnings

22% of households in Ryedale have incomes below £10,000 (The National average is 33%) and are in receipt of financial support.

64% of households in Ryedale have income below the National average of £22,000.

The average annual gross full time earnings in Ryedale are:

Male £19,011 (£365.6 per week)

Female £13,310 (£256.0 per week)

Source: North Yorkshire Household Surveys, 2000, Yorkshire Futures

Hours Worked

The majority (54.7%) of working males in this ward have a working week of between 38 and 48 hours compared with the majority (32.7%) of females working between 16 and 30 hours per week.

Hours Worked	As a percentage of workforce	
	Male	Female
Part Time 1 – 5	0.8%	3.8%
Part Time 6 - 15	2.8%	13.4%
Part Time 16 - 30	5.6%	32.7%
Full Time 31 - 37	8.6%	16.0%
Full Time 38 - 48	54.7%	28.8%
Full Time 49 or more	27.5%	5.3%

Source: Census 2001

VAT Registered Businesses

The percentage figures represent the percentage of stock (at end of year).

	Ryedale (numbers)	Ryedale (%)	Yorkshire and The Humber (%)	Great Britain (%)
Registrations	175	6.0	9.8	10.1
Deregistrations	190	6.5	9.9	10.1
Stock (at end of year)	2,935	-	-	-

Source: Nomis, Vat registrations/deregistrations by industry (2002)

Social Profile

Of the 2340 properties that are situated within the ward of Malton, the following table details the number of properties in each Council Tax Band.

	Band A	Band B	Band C	Band D	Band E	Band F	Band G	Band H	Total
Malton	473	798	376	314	223	103	50	3	2340
Ward %	20%	34%	16%	13%	10%	4%	2%	1%	100%
Ryedale	2212	5753	5418	3983	3084	1849	1211	98	22782
Ryedale %	9%	24%	23%	17%	13%	8%	5%	1%	100%

Source: Council Tax Database 31.07.03

Housing & Households

In Malton there were 2,270 households in 2001. 97.7 per cent of the resident population lived in households. The remainder of the population lived in communal establishments. The number of households in Ryedale was 21,451.

Number of households

	Malton	Ryedale	England and Wales
One person households	33.2%	27.0%	30.0%
Pensioners living alone	18.4%	16.0%	14.4%
Other All Pensioner households	12.4%	13.2%	9.4%
Contained dependent children	23.0%	25.7%	29.5%
Lone parent households with dependent children	3.7%	3.9%	6.5%
Owner occupied	62.7%	69.2%	68.9%
Rented from Council	1.4%	0.8%	13.2%
Rented from Housing Association or Registered Social Landlord	17.8%	11.7%	6.0%
Private rented or lived rent free	18.1%	18.2%	11.9%
Without central heating	11.5%	10.1%	8.5%
Without sole use of bath, shower or toilet	0.5%	0.3%	0.5%
Have no car or van	27.5%	17.2%	26.8%
Have 2 or more cars or vans	24.2%	36.2%	29.4%
Average household size (number)	2.2	2.3	2.4
Average number of rooms per household	5.4	5.9	5.3

Source: 2001 Census, ONS

£'s and number of households

	Ryedale		England & Wales	
	Average price	Percentage of households living in this type of property	Average price	Percentage of households living in this type of property
Detached	£150,573	41.1%	£178,806	22.8%
Semi-detached	£82,163	32.2%	£101,733	31.6%
Terraced	£73,485	19.2%	£89,499	26.0%
Flat	£54,040	7.0%	£120,185	19.2%
All property types	£107,169		£119,436	

Sources: 2001 Census, ONS The Land Registry, 2001

Housing Type

25.6% of the housing stock in Malton ward is comprised of detached dwellings, 35.7% are semi-detached dwellings, 19.0% are terraced and purpose built flats 13.1%. The numbers are detailed below:

	Number	Ward %	Ryedale %	England %
Detached dwellings	600	25.6	41.1	22.5
Semi-Detached dwellings	836	35.7	32.2	31.6
Terraced dwellings	444	19.0	19.2	25.8
Flat - Purpose built	306	13.1	4.2	14.0
Flat – part conversion/shared house	74	3.2	1.5	4.5
Flat – in commercial building	78	3.3	1.4	1.1
Caravan or other mobile /temp structure	3	0.1	0.4	0.4

Source: Census 2001

Vacant Dwellings

	Total number of dwellings on Council Tax Valuation List	Number of dwellings vacant for up to 12 months - major repair works (CTAX Exempt Code A)	Number of dwellings vacant for up to six months (Codes B & C)	Number of other vacant dwellings (Codes D E F G H I J K L & Q)	Number of dwellings in receipt of 50% discount	Total number of second Homes
Amotherby	792	2	8	1	14	20
Ampleforth	709	0	10	6	20	32
Cropton	695	0	6	6	16	38
Dales	758	2	6	4	23	123
Derwent	1495	2	19	5	31	22
Helmsley	1531	0	18	9	36	78
Hovingham	792	0	9	3	11	28
Kirkbymoorside	1631	3	11	11	37	44
Malton	2349	3	33	11	32	8
Norton East	1495	0	9	5	5	2
Norton West	1478	6	9	8	22	5
Pickering East	1607	2	10	12	24	46
Pickering West	1593	2	14	9	13	27
Rillington	791	0	11	3	10	5
Ryedale South West	683	0	6	1	14	7
Sherburn	811	0	4	8	12	15
Sheriff Hutton	737	1	11	3	11	8
Sinnington	770	2	10	7	24	49
Thornton Dale	1569	1	12	11	42	84
Wolds	678	0	5	5	11	8
Ryedale	22964	26	221	128	408	649

Source: Ryedale D C, Council Tax Database as at 31.03.03

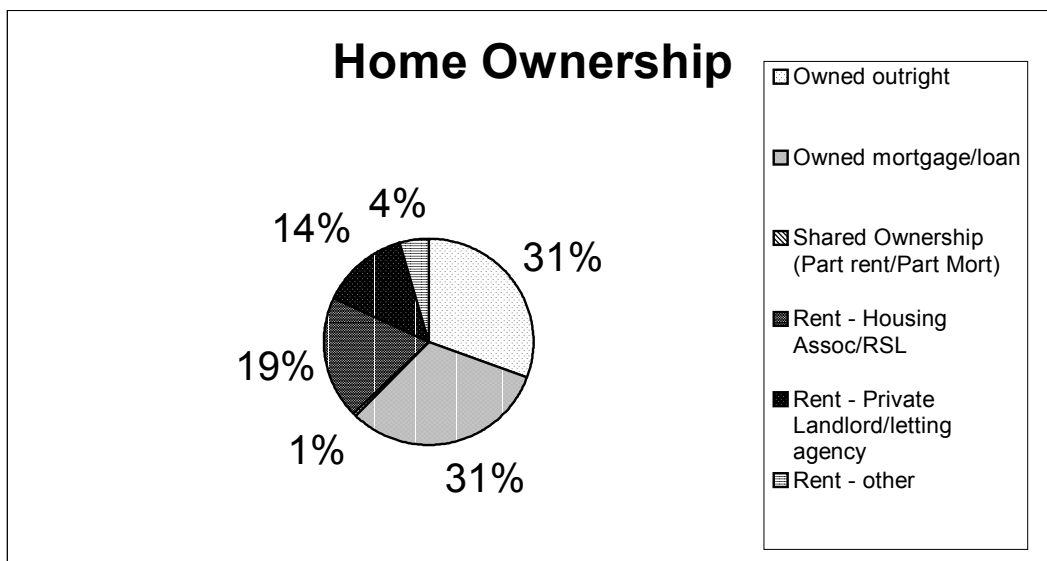
Second Homes/Holiday Cottages

Ward	Number	% of Total Properties
Amotherby	16	2.1
Ampleforth	30	4.4
Cropton	46	6.5
Dales	112	14.2
Derwent	25	1.7
Helmsley	89	5.9
Hovingham	19	2.4
Kirkbymoorside	53	3.3
Malton	9	0.4
Norton East	5	0.3
Norton West	4	0.3
Pickering East	48	3.0
Pickering West	17	1.1
Rillington	5	0.6
Ryedale South West	21	3.0
Sherburn	4	0.5
Sheriff Hutton	7	1.0
Sinnington	36	4.6
Thornton Dale	122	7.7
Wolds	4	0.6
Ryedale Total	672	3.0

Source: Census 2001

Home Ownership

Out of a total of 2270 households over half (1410) are owned outright or with a loan/mortgage, 436 rent from a Housing Association, 411 rent privately.



Source: Census 2001

Comparison of Home Ownership

	Malton	Ryedale	England
Owned – outright	30.6%	37.8%	29.2%
Owned – mortgage/loan	31.5%	31.0%	38.9%
Shared Ownership (Part rent/part mortg)	0.6%	0.4%	0.6%
Rented - Council	-	-	13.2%
Rented – Housing Assoc/RSL	19.2%	12.6%	6.05%
Rented – Private landlord/letting agency	13.8%	12.2%	8.8%
Rented – Other	4.3%	6.0%	3.2%

Source: Census 2001

Household Amenities

11.5% of households in Malton Ward have no central heating. Eleven households do not have sole use of bath/shower and toilet.

The average household size in this ward is 2.16. The average number of rooms per household is 5.39 rooms.

Source: Census 2001

Homelessness

Applications dealt with by Ryedale District Council

Ward	Applications 1 April 2003 to 31 January 2004
Amotherby	4
Ampleforth	1
Cropton	1
Dales	0
Derwent	10
Helmsley	6
Hovingham	2
Kirkbymoorside	7
Malton	19
Norton East and Norton West	36
Pickering East and Pickering West	25
Rillington	6
Ryedale South West	1
Sherburn	4
Sheriff Hutton	1
Sinnington	0
Thornton Dale	8
Wolds	3
Other: e.g. No fixed abode or out of area	14
Total	148

Source: Housing Services, Ryedale District Council

Safety

Area Statistics - Levels of Crime in Ryedale

Notifiable offences recorded by the police April 2000 to March 2001

	Violence against the person	Sexual offences	Robbery	Burglary from a dwelling	Theft of a motor vehicle	Theft from a motor vehicle
Total number of offences recorded, Ryedale	210	10	5	126	82	178
Rate per 1,000 population, Ryedale	4.3	0.2	0.1	2.6	1.7	3.7
Rate per 1,000 population, England and Wales	11.4	0.7	1.8	7.6	6.4	11.9

Source: Home Office, 2001

Poverty

Benefit Claims

The number of Housing and Council tax Benefit claims by ward will be available in the ward profile update in Autumn 2004.

Income Support

In August 2000, there were 270 Jobseeker Allowance claimants in Ryedale of which 41 per cent had child dependants. The Job Seeker Allowance (JSA) is payable to people under pensionable age who are available for, and actively seeking, work of at least 40 hours a week. Figures produced here are those only for people claiming income-based JSA.

Source: Department for Work and Pensions, 2000 – New ward data will be available mid 2004

In August 2000, there were 1,950 Income Support claimants in Ryedale, of which 1 per cent were aged under 20. Income support was introduced on April 11th 1988 and can be paid to a person who is aged 16 and over, is not working 16 hours or more a week, and has less money coming in than the law says they need to live on.

Source: Department for Work and Pensions, 2000 - New ward data will be available mid 2004

Indices of Deprivation

The indices of deprivation based on the new electoral wards will be included in a ward profile update released in Autumn 2004.

Leisure & Cultural Facilities

Malton Museum
Palace Cinema
Kirkham Henry Performing Arts Centre
Malton & Norton Canoe Club
Two Fitness Centres
Malton Tennis Bowls & Squash Club
Malton Rifle & Pistol Club
Fitzwilliam Sports Assoc. Cricket & Football Ground
Malton & Norton Rugby Union Club
Old Malton Cricket and Football Clubs
Malton Hockey Club
Malton & Norton Operatic Society

Community Services & Facilities

Local Facilities

Settlement	Village Hall/ Meeting Room	Post Office	Shop	Banks	Public House	Hotel/ Guest House	Petrol Station
Malton	•	•	•	•	•	•	•
Old Malton	•		•		•		

Source: Valuation Office 31.12.03

Post Offices

Malton Sub P.O
28, Market Place
Malton North Yorkshire
YO17 7LX
Tel: 01653 600121

Old Malton P.O
19, Town St Old Malton
Malton
North Yorkshire
YO17 7HB
Tel: 01653 692297

Village Rate Relief

The businesses in Malton do not qualify for Village Rate Relief because the size of the settlement is over the qualifying threshold.

Pre-School Groups & Childcare

Day Nurseries

- House Martins Day Care Centre, 6 St Michael's Street has 30 places.
- The Kinder Set Educational Day Nursery, The Uplands, Middlecave Road has 30 places.
- The Firs Private Nursery School, 64 Middlecave Road, has 20 Places.

Pre-School Playgroups & Out of School Clubs

- Firestation Pre-School, Sheepfoot Hill has 26 places.
- Rainbow Pre-School & Out of School Playgroup, Highfield Road has 24 places.
- Razzmatazz Out of School Club, Sheepfoot Hill, Castlegate has 24 places.

Registered Childminders

Ward	Number	Ward	Number
Amotherby	3	Norton East & West	8
Ampleforth	2	Pickering East & West	14
Cropton	2	Rillington	2
Dales	0	Ryedale South West	2
Derwent	6	Sherburn	1
Helmsley	6	Sheriff Hutton	2
Hovingham	1	Sinnington	3
Kirkbymoorside	4	Thornton Dale	4
Malton	5	Wolds	1

Source: NYCC, Children's Information Service

Education

Schools

There are three schools within this ward:

Malton Community Primary School (includes a Nursery School)

Classification – Community

Estimated Total Number of Pupils	289
Maximum Admission Limit (First Year pupils)	42
Number of Pupils admitted 2001/2002	42
Number of Pupils admitted 2002/2003	46
Number of Pupils admitted 2003/2004	31

St Mary's Roman Catholic Primary School

Classification – Voluntary Aided

Estimated Total Number of Pupil	83
Maximum Admission Limit	14
Number of Pupils admitted 2001/2002	11
Number of Pupils admitted 2002/2003	15
Number of Pupils admitted 2003/2004	11

Malton School (includes Sixth Form)

Classification – Community

Estimated Total Number of Pupils	597
Maximum Admission Limit (First Year pupils)	106
Number of Pupils admitted 2003/2004	118

Source: NYCC

Youth Provision

There is no youth club or youth centre in the ward of Malton. The nearest is Norton Youth Club, for 13 to 17 year olds which meets one evening per week. The Duke of Edinburgh Award Scheme meets one evening per week, for 14 to 25 year olds at the Malton Scout centre, Wentworth Street, Malton.

Health & Social Care

Health and provision of care

The 2001 Census asked people to describe their health, over the preceding 12 months as 'good', 'fairly good' or 'not good'.

Resident population

	Malton	Ryedale	England and Wales
Good	67.1%	69.4%	68.6%
Fairly good	23.7%	22.8%	22.2%
Not good	9.2%	7.8%	9.2%

Source: 2001 Census, ONS

It also asked questions about any limiting long-term illness, health problem or disability which limited people's daily activities or the work they could do.

Resident population

	Malton	Ryedale	England and Wales
With a limiting long-term illness	19.0%	16.8%	18.2%

Source: 2001 Census, ONS

For the first time, the 2001 Census asked a question about any voluntary care provided to look after, or give any help or support to family members, friends, neighbours or others because of long term physical or mental ill-health or disability, or problems relating to old age.

Resident population

	Malton	Ryedale	England and Wales
Provided unpaid care	10.0%	10.0%	10.0%

Source: 2001 Census, ONS

There are two main benefits associated with health that are paid to people needing help with personal care. They are the 'Disability Living Allowance' and the 'Attendance Allowance'.

- The Disability Living Allowance is a benefit paid to people under 65, who are disabled, and need help with personal care, and/or getting around. In August 2000, 1,190 people in Ryedale received this benefit. *Source: Department for Work and Pensions, 2000*
- The Attendance Allowance is paid to people over the age of 65, who are so severely disabled, physically or mentally, that they need supervision or a great deal of help with personal care. In May 2000, 975 people in Ryedale received this benefit. *Source: Department for Work and Pensions, 2000*

Care/Nursing/Residential Homes

See below, also the Wards of Helmsley, Pickering (both), Norton (both) and Thornton Dale.

Abbeyfield	Middlecave, Malton
Ashfield Malton – NYCC	Old Malton Road, Malton
Autumn Lodge	6 York Road, Malton
Rockingham House	22 The Mount, Malton
The Abbey	Town Street, Old Malton

Residential Care Homes for People with Learning Disabilities

The Croft, Highfield Road, Old Malton

Doctors in Ryedale

Drs Ticehurst, Mechie & Black, The Surgery, Back Lane, **Ampleforth**, York YO62 4EF
Tel: 01439 788215

Dr N Walters and Dr N Wilson, The Medical Centre, Carlton Road, **Helmsley**, York YO62 5HD
Tel: 01439 770288

Hovingham Surgery, High Street, **Hovingham**, York YO62 4LA Tel: 01653 628203

The Kirkbymoorside Surgery, Tinley Garth, **Kirkbymoorside**, York YO62 6AR
Tel: 01751 431254

The Derwent Practice, Norton Road, **Norton**, Malton YO17 9RF Tel: 01653 600069

Pickering Medical Practice, Southgate, **Pickering**, North Yorkshire YO18 8BL
Tel: 01751 472441

Poplars Surgery, 43 Scarborough Road, **Rillington**, Malton, North Yorkshire YO17 8LQ
Tel 01944 758325

Dr Carrie & Partner, The Surgery, 50 St Hilda's Street, **Sherburn**, Malton YO17 8PH
Tel: 01944 710226

Dr E Bradley, Terrington Surgery North Back Lane, **Terrington**, York YO60 6PS
Tel: 01653 648260

Pickering Medical Practice, Old School, Brook Lane, **Thornton Dale**, Pickering YO18 7RZ
Tel: 01751 474202

Dental Surgeries in Ryedale

Bondgate Dental Practice, 46 Bondgate, **Helmsley**, York YO62 5EZ Tel. 01439 770493

Mr & Mrs Jackson & Miss Pope, The Dental Practice, 37 West End, **Kirkbymoorside**, York YO62 5AD Tel: 01751 432418

Angus C Lees, The Old Police House, Victoria Road, **Malton** YORK YO17 7JJ
Tel: 01653 692771

Stephen Coe & Tim Steel, The Dental Health Practice, 1 Princess Road, **Malton** YO17 7JP
Tel: 01653 697615

Richard Marsden & Chris Townsend, Red House Dental Practice, Red House, Victoria Road, **Malton** YO17 7JJ Tel: 01653 693809

C D Weir, Criterion Chambers, Finkle Street, **Malton** YO17 7JD Tel: 01653 692230

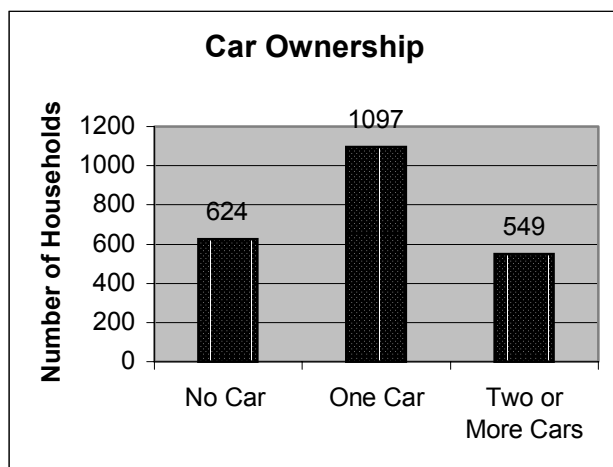
The Pickering Dental Health Practice, 10 Eastgate Square, **Pickering**, N. Yorkshire YO18 7DP
Tel: 01751 477774

Anderson & Glover, Birdgate Dental Practice, 1 Birdgate, **Pickering**, North Yorkshire YO18 7AL
Tel: 01751 474174

Transport

Car Ownership

In Malton Ward, 48.3% of households have one car, 24.2% have two or more cars, whilst 27.5% of households have no car at all.



Source: Census 2001

Cars or Vans	Malton	Ryedale	England
None	27.5%	17.2%	26.8%
One	48.3%	46.6%	43.7%
Two	20.5%	28.6%	23.6%
Three	2.7%	5.7%	4.5%
Four or more	1.0%	1.9%	1.4%

Source: Census 2001

Travel to Work

	Number	Malton %	Ryedale %	England %
Work mainly at or from home	261	10.9	17.9	9.2
Underground; metro; light rail; tram;	0	0.0	0.0	3.2
Train	44	1.8	0.9	4.2
Bus; mini bus or coach	80	3.3	2.2	7.5
Motor Cycle; scooter; moped	24	1.0	0.9	1.1
Driving a car/van	1209	50.3	54.4	54.9
Passenger car/van	138	5.7	5.6	6.1
Taxi or minicab	14	0.6	0.2	0.5
Bicycle	165	6.9	4.3	2.8
On foot	452	18.8	12.9	10.0
Other	15	0.6	0.7	0.5

Source: Census 2001

Bus Passes in Ryedale

At the end of January 2004, 6187 persons of pensionable age (60 or over, 2001 Census) had a bus pass, 45.58% of the 13,573 eligible.

Environmental Profile

Ryedale has many areas of natural beauty and buildings considered by the Secretary of State for Culture, Media and Sport to be of special architectural or historic interest.

Conservation

Conservation Areas

There are currently 45 Conservation Areas in Ryedale (12 of which are exclusively within the North York Moors National Park, and 4 are partly within the Park). The conservation areas in Malton Ward are in:

Malton (Old Town) Malton (Town Centre)

Sites of Special Scientific Interest (SSSIs)

There are 29 SSSIs within the District, ranging from flower-rich chalk grasslands to lowland woodlands and marshes.

Malton Ward has one SSSI:

- River Derwent – considered one of the best British examples of the classic river profile
Source: Ryedale Local Plan

Sites of Importance for Nature Conservation (SINCs)

There are 2 sites in Malton Ward:

Lady Spring Wood, Malton	Spring-flushed riparian woodland, riverbank and small area of unimproved neutral grassland
River Derwent	The river supports diverse communities of aquatic fauna & flora many of which are nationally significant
Malton Bypass Cuttings	Embankments and verges

Source Ryedale Local Plan

Regionally Important Geological/Geomorphological Sites (RIGS)

These sites are considered worthy of protection for their educational, research, historical or aesthetic importance. There are 5 RIGS within Ryedale, one in Derwent Ward and four in Wolds Ward.

Source: Ryedale Local Plan

Listed Buildings

In total, there are 238 listed buildings in Malton Ward. All listed buildings are judged against a set of national standards. There are three grades of listed buildings based on how important a building is.

Grade I Exceptional historic buildings.

Grade II* Good Quality Buildings in their original condition, normally with an interior of interest.

Grade II The buildings that fall within this category are listed on the basis of external inspection.

Parish	Grade One	Grade 2*	Grade Two	Total Listed Records
Malton	1	11	226	238

Source: English Heritage

Ancient Monuments

Ryedale has over 300 Scheduled Ancient Monuments, 3 of which are sited within this ward:

Parish	No. of sites	
Malton	3	Roman Fort, Old Malton Priory Church (ruined portions) and site of Malton Castle

Source: Ryedale Local Plan

Asset Management

Council owned assets and land

Place	Asset	Value	Valuation Date
58 Market Place (Leasehold)	Tourist Info Centre	Nil	23 Mar 00
Castle Howard Road (Part)	Land	£300	24 Mar 00
Chancery Lane (Part)	Car Park	£7,500	28 Mar 00
Chandlers Wharf	River Frontage	£250	28 Mar 00
Gypsy Site, Tara Park, York Road, Malton	Land & accommodation blocks for travellers	£127,500	31 Mar 03
Hawthorn Avenue (Part)	Land	£3,000	24 Mar 00
Lady Spring Wood and footpaths close to River Derwent in Old Malton (Leasehold)	Public Open Space	Nil	28 Mar 00
Market Place	Car Park	£150,000	28 Mar 00
Market Place (Leasehold)	Public Conveniences	Nil	24 Mar 00
Middlecave Road (Part)	Amenity Land	£250	24 Mar 00
Milton Rooms (leasehold)	Community Hall	Nil	28 Mar 00
Old Maltongate	Verge opp White Swan	£200	28 Feb 00
Orchard Fields (Leasehold)	Amenity Land	Nil	28 Mar 00
Railway Street	Playground & Public Open Space	£1,000	28 Mar 00
Rainbow Lane	Play Ground	£5,000	24 Mar 00
Ryedale House	Offices	£2,250,000	1 Mar 01
Showfield Lane	Council Depot	£500,000	22 Mar 01
Showfield Lane	Industrial Units	£400,000	22 Mar 01
The Maltings, Castlegate	Business Centre (others have equitable interest)	£550,000	1 Mar 01
Town Hall (Leasehold)	Museum	Nil	24 Mar 00
Water Lane	Car Park	£75,000	28 Mar 00
Wentworth Street	Community House	£250,000	1 Mar 01
Wentworth Street	Car Park	£125,000	24 Mar 00
Wentworth Street	Rifle Club Land	£2,250	28 Feb 00
Wentworth Street	Land leased to Scouts	£1,100	8 Feb 00
Wentworth Street	Public Conveniences	£16,000	28 Feb 00
Wentworth Street	Land leased to garage	£3,000	24 Mar 00
Wentworth Street	Portakabin and land	£12,000	28 Feb 00
Wentworth Street- St Johns Ambulance	Land	£1,000	28 Feb 00
	Total	£485,350.00	

Source: RDC Property Services Unit Dec 2003

Development

Planning Applications by Type 2002-2003

	Full Application	Outline Application	Agricultural Notification	Conservation Area Consent	Listed Building Consent	Other	Total
Malton	66			6	24	Advert Application x 7 Consultation with County Planning Continued Non Compliance with Conditions x 2 Non Compliance with Conditions x3 Tree Preservation Order x 4	113

Source: RDC Development Control Unit Dec 2003

Land Available for Potential Housing Development

The Ryedale Local Plan has allocated the 6 sites listed below for potential housing development, totalling 12 hectares of land. None of the sites is in this Ward. It is estimated that 260 houses remain to be built on these sites. (Source: 2003 update of the Ryedale Local Plan figures. RDC Forward Planning & Conservation Unit).

Hovingham	Approx 1.1 hectares
Feversham Drive, Kirkbymoorside	Approx 0.9 hectares
Scarborough Road, Norton	Approx 5.6 hectares
Whitfield Avenue, Pickering	Approx 1.44 hectares
Goslipgate, Pickering	Approx 2.7 hectares
Swinton	Approx 0.3 hectares

Waste & Recycling

Recycling Sites

The recycling sites in this ward are situated at:

Town	Location	Glass	Paper	Cans	Text-iles	Books	Other
Malton	Malton Hospital	•	•	•			
Malton	Household Waste Site	•	•				Oil
Malton	Safeway Supermarket	•	•	•	•		
Malton	Wentworth Street Car Park	•	•	•	•	•	Alu-Foil Plastic Bottles (trial)

Source: Commercial Services, Ryedale District Council

Landfill Sites

In Ryedale there are Landfill Sites at:

Place	Site	Details
Hutton-le- Hole	Westfield Lodge	Landfill taking other wastes (construction, demolition, dredgings)
Marton	Golden Hill Quarry,	Small-scale site which takes construction, demolition and dredging waste.
East Knapton	Teydale Farm, Knapton Gravel Quarry	Small-scale site which takes special waste.
Staxton	South of A64	Landfill taking non-biodegradable wastes (not construction)
Strensall	Brickyard Farm, Sheriff Hutton Road	Large-scale site which takes construction, demolition and dredging waste.
Thornton-le-Dale	Caulklands Quarry, Outgang Lane	Small-scale site taking household and special waste.

Source: Environment Agency Jan 04

Civic Amenity Sites

There are Civic Amenity Sites at:

Place	Site
Malton	Malton Household Waste Site, Pasture Lane, Malton
Norton	Norton Household Waste Site, Off Eastfield Avenue
Thornton Dale	Caulklands Household Waste Site, Outgang Lane, Thornton-le-Dale
Wombleton	Waste Disposal, Cockerhill Lane, Wombleton

Political Profile

Members of European Parliament for Yorkshire & the Humber

David Bowe (Labour)
Tel: 0113 245 8993
Email: mail@davidbowe.demon.co.uk

Richard Corbett (Labour)
Tel: 0113 245 8978
Email: richard@corbett-euro.demon.co.uk

Robert Goodwill (Conservative)
Tel: 01653 648 459
Email: R.Goodwill@farmline.com

Timothy Kirkhope (Conservative)
Tel: 01937 574 649
Email: timothy@leedsne.demon.co.uk

Mrs Linda McAvan (Labour)
Tel: 01709 875 665
Email: lindamcavan@lindamcavanmep.org.uk

Edward McMillan Scott (Conservative)
Tel: 01937 842 157
Tel: 01904 781999
Email: emcmillan@europarl.eu.int

Ms Diana Wallis (Liberal Democrat)
Tel: 01482 609 943
Email: diana@dianawallismep.org.uk

Member of Parliament

John Greenway MP(Conservative)
Tel: 01653 692 023
Email: greenwayj@parliament.uk

County Councillor

Michael Knaggs (Conservative)
Tel: 01653 692515(home)
Email: cldr.m.knaggs@btopenworld.com

Serving for North Yorkshire County Council the parishes of:
Malton

District Councillors

		Tel No
Mr P J Andrews (Liberal Democrat)	2 The Beeches, Great Habton, Malton YO17 6RS Email: cldr.paul.andrews@ryedale.gov.uk	01653 669023
Mr S Preston (Liberal Democrat)	50 Milton Avenue, Peasey Hill, Malton YO17 7LB Email: cldr.stephen.preston@ryedale.gov.uk	01653 695788
Mrs L M Burr (Liberal Democrat)	Sutton Grange, Langton Road, Norton, Malton, North Yorkshire YO17 9PU Email: cldr.lindsay.burr@ryedale.gov.uk	01653 697210

Name Of Parish Council/ Meeting	Clerk/*Chair (18 Dec 03)	Address	Tel No
Malton Town Council	Mr G A Cheetham	11 Briergate, Haxby, York YO32 3YP	01904 760070

Ryedale Constituency – Local Elections Eligible Electorate as on 1 December 2003

Ward	
Amotherby	1417
Ampleforth	1363
Cropton	1250
Dales	1165
Derwent	2624
Helmsley	2522
Hovingham	1382
Kirkbymoorside	2701
Malton	3962
Norton East	2719
Norton West	2742
Pickering East	2675
Pickering West	2858
Rillington	1406
Ryedale South West	1330
Sherburn	1463
Sheriff Hutton	1379
Sinnington	1388
Thornton Dale	2771
Wolds	1283
Ryedale Total	40,400

Source: RDC Electoral Services 2003

District Election Turnout – 1st May 2003

Ward	% Turnout at Polling Stations by Ward	% Turnout Postal Vote by Ward	Total % Turnout for Ward (post & polling stn)
Amotherby	33.11	54.55	33.78
Ampleforth	42.06	64.58	42.90
Cropton	54.74	75.41	55.78
Dales	57.36	78.00	58.26
Derwent	37.29	57.14	37.89
Helmsley	42.91	65.52	44.22
Hovingham	44.22	67.27	45.13
Kirkbymoorside	42.81	65.12	43.90
Malton	29.30	54.91	30.76
Norton East	21.52	46.06	23.01
Norton West	25.66	60.50	27.17
Pickering East	33.58	63.27	35.21
Pickering West	28.21	69.17	30.19
Rillington	39.65	63.04	40.47
Ryedale South West	43.37	75.47	44.67
Sherburn	37.25	56.60	37.98
Sheriff Hutton	53.32	76.92	54.26
Sinnington	43.53	68.42	44.92
Thornton Dale	42.27	67.15	43.54
Wolds (uncontested)	-	-	-
Ryedale Average	39.59	64.69	40.74
By-election Sheriff Hutton 18 September 2003	39.74	79.03	41.51

Source: Ryedale Electoral Services 2003