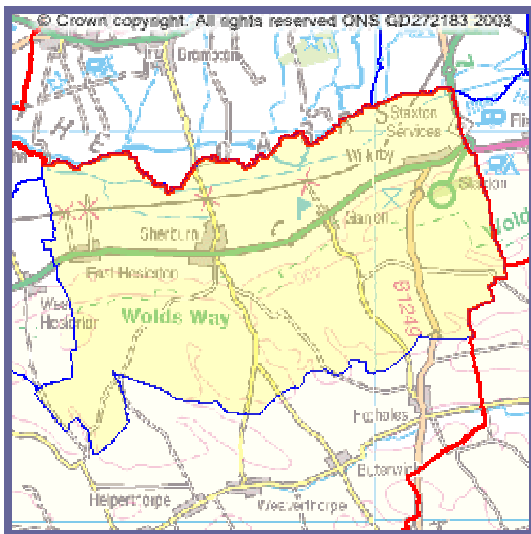


Ryedale District Council Ward Profile

Sherburn



Performance Management Unit
Version 1.2 - May 2007

Contents

INTRODUCTION	3
GENERAL DESCRIPTION.....	4
DEMOGRAPHIC PROFILE	5
DEMOGRAPHIC PROFILE	5
ECONOMIC PROFILE.....	7
Employment	7
Economic Activity.....	7
SOCIAL PROFILE.....	10
Housing & Households	10
Safety	14
Poverty.....	15
Leisure & Cultural Facilities	17
Community Services & Facilities	17
Education	18
Health & Social Care.....	19
Transport	20
ENVIRONMENTAL PROFILE	21
Conservation	21
Development	23
Waste & Recycling.....	24
POLITICAL PROFILE	25

Introduction

Ryedale is a predominantly rural area covering some 575 square miles (148,900 hectares) in North Yorkshire. Geographically, the largest district in North Yorkshire, Ryedale comprises a rich agricultural area, as well as including part of the North York Moors National Park. The district population 50,872 (2001 Census) is centred mainly in the twin towns of Malton and Norton, where the administration centre has been established, and the market towns of Pickering, Kirkbymoorside and Helmsley.

The resident population of Ryedale, as measured in the 2001 Census, was 50,872, of which 49 per cent were male and 51 per cent were female.

Population

	Ryedale	England and Wales
Under 16	18.6%	20.2%
16 to 19	4.3%	4.9%
20 to 29	8.3%	12.6%
30 to 59	42.1%	41.5%
60 to 74	17.1%	13.3%
75 and over	9.6%	7.6%
Average age	42.5 years	38.6 years

Source: 2001 Census, Office for National Statistics

Ryedale is divided into twenty wards, made up from 115 parishes, and a profile is available for each ward.

Amotherby	Helmsley	Norton West	Sherburn
Ampleforth	Hovingham	Pickering East	Sheriff Hutton
Cropton	Kirkbymoorside	Pickering West	Sinnington
Dales	Malton	Rillington	Thornton Dale
Derwent	Norton East	Ryedale South West	Wolds

Please note that the information published in this document is from various sources and taken at different points in time and therefore may show some inconsistencies. Some of the Census Statistics have been randomly adjusted to avoid the release of confidential data and may not sum due to rounding.

General Description

Sherburn Ward

This ward covers the north-eastern edge of the Yorkshire Wolds running down to the Rivers Derwent and Hertford. A major employer is Wards of Sherburn. The Wolds are the most northerly extension of the belt of chalk-land that extends up from Salisbury Plain and the Chilterns.

Many of the churches in the ward have been built or restored in the late 19th Century by Sir Tatton Sykes II, owner of Sledmere House. The church of St Hilda's, Sherburn, also contains work of Norman origin.

Ganton Hall, in a fine setting to the south of the village, was the seat of the Legards from the late 16th century until 1910 when the estate was sold to the Wrigley family.

The pattern of settlement in the ward reflects the spring line, where the chalk of the Wolds meets the clay of the Vale of Pickering, and the availability of water on the Wolds itself from the Gypsy Race.

The settlements that make up the ward show a typical mixture of Old English (OE) and Old Scandinavian (OScand) derived place names, many of them traceable to the Domesday Book (DB):

Ganton Farmstead of a man called Galmr (OScand) (*Galmeton* 1086 DB)

Heslerton Farmstead where hazels grow (OE)

Sherburn Place at the bright or clear stream (OE) (*Sciresburne* 1086 DB)

Staxton Farmstead or a village of a man called Stakkr (OScand) (*Stacstone* 1086 DB)

Willerby Farmstead or a village of a man called Wilheard (OE/OScand) (*Willerdebi* 1125-30)

Sherburn Ward comprises the following parishes:

East Heslerton
Ganton
Sherburn
Willerby (Staxton)

Demographic Profile

Resident Population and Age

The resident population of Sherburn, as measured in the 2001 Census, was 1,882 of which 51 per cent were male and 49 per cent were female. The resident population of Ryedale was 50,872, of which 49 per cent were male and 51 per cent were female.

Resident population

	Sherburn	Ryedale	England and Wales
Under 16	20.6%	18.6%	20.2%
16 to 19	3.7%	4.3%	4.9%
20 to 29	9.6%	8.3%	12.6%
30 to 59	43.0%	42.1%	41.5%
60 to 74	15.5%	17.1%	13.3%
75 and over	7.6%	9.6%	7.6%
Average age	40.3 years	42.5 years	38.6 years

Source: 2001 Census, Office for National Statistics

Population figures by gender

Male Residents	955	50.7%
Female Residents	927	49.3%

Source: Census 2001

Marital Status - Resident population aged 16 and over

	Sherburn	Ryedale	England and Wales
Single (never married)	21.8%	22.8%	30.1%
Married or re-married	61.5%	59.0%	50.9%
Separated	2.8%	2.0%	2.4%
Divorced	6.6%	7.1%	8.2%
Widowed	7.2%	9.1%	8.4%

Source: 2001 Census, ONS

Ethnic Group - Resident population

	Sherburn	Ryedale	England
White	99.4%	99.4%	90.9%
Mixed	0.6%	0.3%	1.3%
Asian or Asian British	0.0%	0.1%	4.6%
Indian	0.0%	0.0%	2.1%
Pakistani	0.0%	0.0%	1.4%
Bangladeshi	0.0%	0.0%	0.6%
Other Asian	0.0%	0.0%	0.5%
Black or Black British	0.0%	0.1%	2.1%
Caribbean	0.0%	0.0%	1.1%
African	0.0%	0.0%	1.0%
Other Black	0.0%	0.0%	0.2%
Chinese or Other Ethnic Group	0.0%	0.2%	0.9%

Source: 2001 Census, ONS

Religion - Resident population

	Sherburn	Ryedale	England and Wales
Christian	85.2%	82.3%	71.8%
Buddhist	0.0%	0.1%	0.3%
Hindu	0.0%	0.0%	1.1%
Jewish	0.0%	0.0%	0.5%
Muslim	0.2%	0.1%	3.0%
Sikh	0.0%	0.0%	0.6%
Other religions	0.0%	0.2%	0.3%
No religion	8.8%	10.7%	14.8%
Religion not stated	5.9%	6.6%	7.7%

Source: 2001 Census, ONS

Students and Qualifications - Students and schoolchildren aged 16 to 74

	Sherburn	Ryedale	England and Wales
Total number of full-time students and schoolchildren aged 16 to 74	47	1,630	2,648,992
Percentage of total resident population	2.5%	3.2%	5.1%
Total number aged 16 to 17	30	1,033	1,014,284
Total number aged 18 to 74	17	597	1,634,708

Note : Students and schoolchildren were counted at their term-time address.

Source: 2001 Census, ONS

Resident population aged 16 to 74

	Sherburn	Ryedale	England and Wales
Had no qualifications	35.3%	30.5%	29.1%
Qualified to degree level or higher	11.6%	19.3%	19.8%

Source: 2001 Census, ONS

Economic Profile

Employment

Employee Jobs

2005	Ryedale (employee jobs)	Ryedale (%)	Yorkshire and The Humber (%)	Great Britain (%)
Total employee jobs	27,300	-	-	-
Full-time	19,700	71.9	66.1	67.9
Part-time	7,700	28.1	33.9	32.1
Employee jobs by industry				
Manufacturing	5,100	18.8	13.8	11.1
Construction	1,500	5.5	5.1	4.6
Services	19,400	70.9	79.9	82.9
Distribution, hotels & restaurants	5,000	18.4	24.0	24.1
Transport & communications	5,300	19.3	6.0	6.0
Finance, IT, other business activities	2,700	10.0	17.1	20.7
Public admin, education & health	4,700	17.4	28.2	26.9
Other services	1,600	5.7	4.7	5.2
Tourism-related†	3,400	12.4	7.8	8.1

Source: ONS annual business inquiry employee analysis

- Data unavailable

† Tourism consists of industries that are also part of the services industry

Notes: % is a proportion of total employee jobs

Employee jobs excludes self-employed, government-supported trainees and HM Forces

Economic Activity

Economic Activity - Resident population aged 16 to 74

	Sherburn	Ryedale	England and Wales
Employed	62.6%	64.8%	60.6%
Unemployed	2.4%	2.1%	3.4%
Economically active full-time students	1.8%	1.6%	2.6%
Retired	16.4%	17.3%	13.6%
Economically inactive students	1.7%	3.0%	4.7%
Looking after home/family	8.1%	5.8%	6.5%
Permanently sick or disabled	5.7%	3.5%	5.5%
Other economically inactive	1.4%	2.0%	3.1%

Source: 2001 Census, ONS

Economic Activity – Male/Female

	Male		Female	
	Number	%	Number	%
Full Time Employees	329	49.1	161	23.6
Part Time Employees	11	1.6	167	24.5
Self Employed	130	19.4	48	7.0
Unemployed/On Govt scheme	24	3.6	9	1.3
Full Time Students	7	1.0	17	2.5
Economically Active	501	74.8	402	58.9
Population Aged 16 - 74	670		682	

Source: Census 2001

Within Sherburn, 30 per cent of those unemployed were aged 50 and over, 9 per cent had never worked and 21 per cent were long term unemployed.

Source: 2001 Census, ONS

Economically Inactive

Out of a total of 169 economically inactive males – 57.4% (97) are retired, this compares with 280 economically inactive females – 44.3% (124) of which are retired

Source: Census 2001

Economic Inactivity – Male/Female

	Male		Female	
	Number	%	Number	%
Retired	97	14.5	101	18.2
Students	17	2.5	22	0.9
Looking after home/family	3	0.5	72	15.5
Permanently sick/disabled	47	7.0	19	4.4
Other Inactive	5	0.8	19	2.1
Economically Inactive	169	25.2	233	41.1
Population Aged 16 – 74	670		676	

Source: Census 2001

Employment Opportunities

The main employer in the Sherburn area is Wards (Steel Industry).

Employment Types

	Sherburn Ward Male	Sherburn Ward Female	Ryedale (M&F)	North Yorkshire (M&F)	England & Wales (M&F)
Agric./Hunting/Forest	14.9%	6.6%	9.6%	5.2%	1.5%
Fishing	0%	0.8%	0.2%	0.1%	0.0%
Mining & Quarrying	0.8%	0%	0.4%	0.7%	0.3%
Manufacturing	32.0%	12.5%	16.2%	12.7%	15.0%
Electric, Gas & Water Supply	0%	0.0%	0.4%	0.7%	0.7%
Construction	12.0%	1.0%	6.9%	6.7%	6.8%
Wholesale & Retail Trade; Repair of Motor Vehicles	12.6%	21.6%	16.5%	16.4%	16.8%
Hotels & Catering	1.9%	10.9%	6.4%	6.6%	4.8%
Transport Storage & Communications	6.5%	2.5%	4.7%	4.7%	7.0%
Financial Intermediation	1.3%	2.8%	1.9%	3.2%	4.7%
Real Estate; Renting & Business Activities	5.1%	9.9%	9.1%	10.2%	13.0%
Public Administration & Defence	4.6%	2.8%	4.1%	8.5%	5.7%
Education	1.7%	8.9%	7.4%	7.8%	7.8%
Health & Social Work	2.1%	14.2%	9.3%	11.3%	10.8%
Other	4.4%	5.3%	6.7%	5.1%	5.2%

Source: Census 2001

Average Earnings

The average annual gross full time earnings in Ryedale are:

Male £20,530 (£394.8 per week) Female £15,480 (£297.7 per week)

Source: nomisweb.co.uk/Earnings report 2006

Hours Worked

The majority (51.7%) of working males in this ward has a working week of between 38 and 48 hours compared with the majority (30.2%) of females working between 16 and 30 hours per week.

Hours Worked	As a percentage of workforce	
	Male	Female
Part Time 1 – 5	0.6%	2.0%
Part Time 6 - 15	1.9%	18.7%
Part Time 16 - 30	4.8%	30.2%
Full Time 31 - 37	10.0%	17.1%
Full Time 38 - 48	51.7%	25.8%
Full Time 49 or more	31.0%	6.1%

Source: Census 2001

VAT Registered Businesses

The percentage figures represent the percentage of stock (at end of year).
2005

	Ryedale (numbers)	Ryedale (%)	Yorkshire and The Humber (%)	Great Britain (%)
Registrations	205	6.6	9.5	9.7
Deregistrations	180	5.8	8.1	8.3
Stock (at end of year)	3,100	-	-	-

Source: DTI Small Business Service - vat registrations/deregistrations by industry

Social Profile

Of the 1597 properties that are situated within the ward of Sherburn, the following table details the number of properties in each Council Tax Band.

	Band A	Band B	Band C	Band D	Band E	Band F	Band G	Band H	Total
Sherburn	70	186	421	361	316	152	85	6	1597
Ward %	4%	12%	26%	23%	20%	10%	5%	0%	100%
Ryedale	2174	5694	5380	3937	3102	1885	1118	101	23391
Ryedale %	9%	24%	23%	17%	13%	8%	5%	0%	100%

Source: Ryedale DC, Council Tax Database, April 2007

Housing & Households

In Sherburn there were 768 households in 2001. 100 per cent of the resident population lived in households. None of the population lived in communal establishments. The number of households in Ryedale was 21,451.

Number of households

	Sherburn	Ryedale	England and Wales
One person households	22.0%	27.0%	30.0%
Pensioners living alone	13.7%	16.0%	14.4%
Other All Pensioner households	12.4%	13.2%	9.4%
Contained dependent children	30.0%	25.7%	29.5%
Lone parent households with dependent children	4.2%	3.9%	6.5%
Owner occupied	67.7%	69.2%	68.9%
Rented from Council	1.3%	0.8%	13.2%
Rented from Housing Association or Registered Social Landlord	16.2%	11.7%	6.0%
Private rented or lived rent free	14.8%	18.2%	11.9%
Without central heating	10.8%	10.1%	8.5%
Without sole use of bath, shower or toilet	0.0%	0.3%	0.5%
Have no car or van	14.7%	17.2%	26.8%
Have 2 or more cars or vans	35.6%	36.2%	29.4%
Average household size (number)	2.4	2.3	2.4
Average number of rooms per household	5.6	5.9	5.3

Source: 2001 Census, ONS

Ryedale House Prices

Detached	£304,297	Change in last quarter	-3.2%
Semi-detached	£191,233	Change in last year	4.5%
Terraced	£158,660	Sales	251
Flat	£127,772		
Average	£223, 485		

Source: BBC News 9 May 2007-Land Registry of England and Wales

Housing Type

33.8% of the housing stock in Sherburn Ward is comprised of detached dwellings, 49.9% are semi-detached dwellings, 14.3% are terraced and flats 2.0%. The numbers are detailed below:

	Number	Ward %	Ryedale %	England %
Detached dwellings	265	33.8	41.1	22.5
Semi-Detached dwellings	392	49.9	32.2	31.6
Terraced dwellings	112	14.3	19.2	25.8
Flat - Purpose built	9	1.2	4.2	14.0
Flat – part conversion/shared house	0	0.0	1.5	4.5
Flat – in commercial building	6	0.8	1.4	1.1
Caravan or other mobile /temp structure	0	0.0	0.4	0.4

Source: Census 2001

Vacant Dwellings

	Total number of dwellings on Council Tax Valuation List	Number of dwellings vacant for up to 12 months - major repair works (CTAX Exempt Code A)	Number of dwellings vacant for up to six months (Codes B & C)	Number of other vacant dwellings (Codes D E F G H I J K L & Q)	Number of dwellings in receipt of 50% discount	Total number of second Homes
Amotherby	792	2	8	1	14	20
Ampleforth	709	0	10	6	20	32
Cropton	695	0	6	6	16	38
Dales	758	2	6	4	23	123
Derwent	1495	2	19	5	31	22
Helmsley	1531	0	18	9	36	78
Hovingham	792	0	9	3	11	28
Kirkbymoorside	1631	3	11	11	37	44
Malton	2349	3	33	11	32	8
Norton East	1495	0	9	5	5	2
Norton West	1478	6	9	8	22	5
Pickering East	1607	2	10	12	24	46
Pickering West	1593	2	14	9	13	27
Rillington	791	0	11	3	10	5
Ryedale South West	683	0	6	1	14	7
Sherburn	811	0	4	8	12	15
Sheriff Hutton	737	1	11	3	11	8
Sinnington	770	2	10	7	24	49
Thornton Dale	1569	1	12	11	42	84
Wolds	678	0	5	5	11	8
Ryedale	22964	26	221	128	408	649

Source: Ryedale D C, Council Tax Database as at 31.03.03

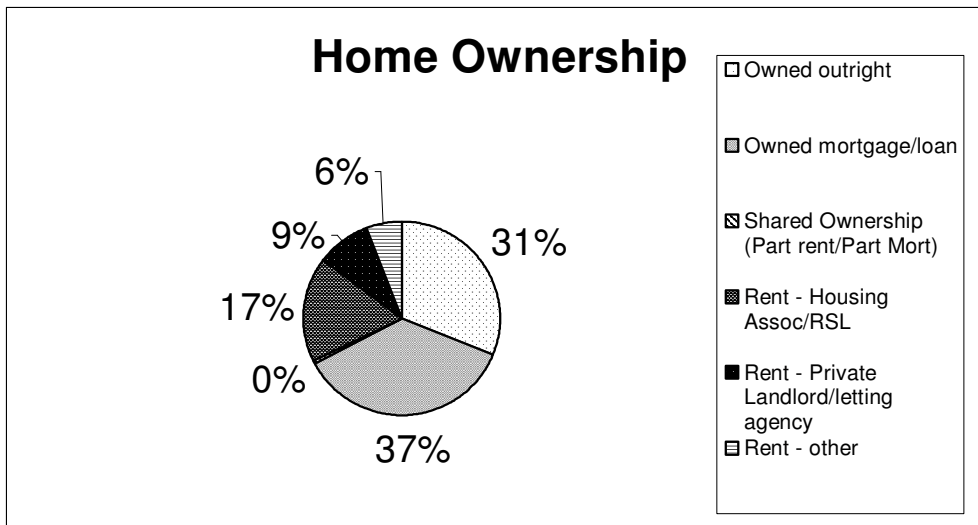
Second Homes/Holiday Cottages

Ward	Number	% of Total Properties
Amotherby	16	2.1
Ampleforth	30	4.4
Cropton	46	6.5
Dales	112	14.2
Derwent	25	1.7
Helmsley	89	5.9
Hovingham	19	2.4
Kirkbymoorside	53	3.3
Malton	9	0.4
Norton East	5	0.3
Norton West	4	0.3
Pickering East	48	3.0
Pickering West	17	1.1
Rillington	5	0.6
Ryedale South West	21	3.0
Sherburn	4	0.5
Sheriff Hutton	7	1.0
Sinnington	36	4.6
Thornton Dale	122	7.7
Wolds	4	0.6
Ryedale Total	672	3.0

Source: Census 2001

Home Ownership

Out of a total of 768 households over half (517) are owned outright or with a loan/mortgage, 134 rent from a Housing Association, 114 rent privately.



Source: Census 2001

Comparison of Home Ownership

	Sherburn	Ryedale	England
Owned – outright	31.0%	37.8%	29.2%
Owned – mortgage/loan	36.3%	31.0%	38.9%
Shared Ownership (Part rent/part mortg)	0.4%	0.4%	0.6%
Rented - Council	-	-	13.2%
Rented – Housing Assoc/RSL	17.5%	12.6%	6.05%
Rented – Private landlord/letting agency	9.1%	12.2%	8.8%
Rented – Other	5.7%	6.0%	3.2%

Source: Census 2001

Household Amenities

10.8% of households in Sherburn Ward have no central heating. No households have to share bathroom/toilet facilities.

The average household size in this ward is 2.45. The average number of rooms per household is 5.64 rooms.

Source: Census 2001

Homelessness

Applications dealt with by Ryedale District Council

Ward	Number of applications 2005/06	Number accepted 2005/06
Amotherby	5	1
Ampleforth	0	0
Cropton	0	0
Dales	1	1
Derwent	4	2
Helmsley	2	2
Hovingham	1	0
Kirkbymoorside	7	3
Malton	25	8
Norton East and West	36	19
Pickering East and West	25	11
Rillington	4	0
Ryedale South West	0	0
Sherburn	5	1
Sheriff Hutton	1	1
Sinnington	4	3
Thornton Dale	3	0
Wolds	5	3
Other: e.g. No fixed abode or out of area	16	5
Total	144	60

Source: Housing Services, Ryedale District Council, April 2007

Safety

Area Statistics - Levels of crime in Ryedale Notifiable offences recorded by the police April 2005 to March 2006

	Violence against the person	Sexual offences	Robbery	Burglary from a dwelling	Theft of a motor vehicle	Theft from a motor vehicle
Total number of offences recorded, Ryedale	417	31	0	89	108	208
Rate per 1,000 population, Ryedale	8.1	0.6	0.0	1.7	2.1	4.0
Rate per 1,000 population, England and Wales	19.7	1.6	1.8	5.7	4.0	4.9

Source: Home Office Crime Statistics, April 2007

Poverty

Benefit Claims

In August 2006, there were 2,300 Housing Benefit claimants in Ryedale, which is 10.8% of all households in the Ryedale area and 3,100 Council Tax Benefit claimants, which is 14.9% of all households.

Source: Department for Work and Pensions

Working-age benefits

The Jobseeker's Allowance (JSA) is payable to people under pensionable age who are available for, and actively seeking, work.

Total JSA claimants (March 2007)

	Sherburn (numbers)	Sherburn (%)	Ryedale (%)	Great Britain (%)
All people	21	1.9	1.2	2.6
Males	10	1.7	1.5	3.6
Females	11	2.0	0.9	1.4

Source: claimant count with rates and proportions

Note: The percentage figures show the number of JSA claimants as a proportion of resident working-age people.

JSA claimants by age and duration (March 2007)

	Sherburn (numbers)	Sherburn (%)	Ryedale (%)	Great Britain (%)
by age of claimant				
Aged 18-24	10	38.1	22.6	30.3
Aged 25-49	10	38.1	48.9	52.3
Aged 50 and over	5	19.0	27.4	16.1
by duration of claim				
Up to 6 months	15	76.2	70.7	66.5
Over 6 up to 12 months	0	9.5	16.4	17.1
Over 12 months	5	14.3	12.9	16.3

Source: claimant count - age and duration

Note: The percentage figures represent the number of JSA claimants in a particular category as a percentage of all JSA claimants.

DWP benefit claimants (May 2006)

	Sherburn (numbers)	Sherburn (%)	Ryedale (%)	Great Britain (%)
Total claimants	170	15.2	8.6	14.7
Job seekers	15	1.3	1.2	2.6
Incapacity benefits	100	8.9	4.3	7.4
Lone parents	20	1.8	0.9	2.1
Carers	15	1.3	0.9	1.0
Others on income related benefits	5	0.4	0.3	0.4
Disabled	10	0.9	0.7	0.9
Bereaved	5	0.4	0.4	0.3

Source: benefit claimants - working age clients for small areas

Note: The percentage figures show the number of benefit claimants as a proportion of resident working-age people.

Indices of Deprivation

The Indices of Deprivation 2004 were published by the Department for Communities & Local Government (DCLG) in May 2004, and revised in June 2004. They measure deprivation at a small area level of Lower Layer Super Output Areas (SOAs). SOAs are a new geography designed for the collection and publication of small area statistics and fit within current Ryedale ward boundaries. The ID 2004 updates the ID 2000 in two key ways, more up-to-date data has been used and new measures have been incorporated as new and improved data sources have become available, therefore ID 2000 and ID 2004 are not comparable.

Index of Multiple Deprivation

The IMD 2004 provides an overall score of deprivation, combining 7 distinct categories of deprivation, known as domains. These domains cover:

Low income	Lack of work	Poor health	Lack of education
Poor housing and access to services	Crime		Poor living environment

There are also two supplementary indices:

Child poverty

Older people in poverty

The Indices are available on the DCLG website www.communities.gov.uk by following the links to Research and Statistics/Publications/Creating better communities research and statistics/Indices of Deprivation. Maps of SOAs are available on the Office for National Statistics website www.statistics.gov.uk under Neighbourhood.

DCLG reference numbers for each SOA and its Ward

36UFGF	Amotherby	E01027774	36UFGN	Kirkbymoorside	E01027784	36UFGT	Pickering West	E01027794
36UFGG	Ampleforth	E01027775	36UFGP	Malton	E01027785	36UFGT	Pickering West	E01027795
36UFGH	Cropton	E01027776	36UFGP	Malton	E01027786	36UFGU	Rillington	E01027796
36UFGJ	Dales	E01027777	36UFGP	Malton	E01027787	36UFGW	Ryedale South West	E01027797
36UFGK	Derwent	E01027778	36UFGQ	Norton East	E01027788	36UFGX	Sherburn	E01027798
36UFGK	Derwent	E01027779	36UFGQ	Norton East	E01027789	36UFGY	Sheriff Hutton	E01027799
36UFGL	Helmsley	E01027780	36UFGR	Norton West	E01027790	36UFGZ	Sinnington	E01027800
36UFGI	Helmsley	E01027781	36UFGR	Norton West	E01027791	36UFHA	Thornton Dale	E01027801
36UFGM	Hovingham	E01027782	36UFGS	Pickering East	E01027792	36UFHA	Thornton Dale	E01027802
36UFGN	Kirkbymoorside	E01027783	36UFGS	Pickering East	E01027793	36UFHB	Wolds	E01027803

Source: DCLG

Leisure & Cultural Facilities

Ganton Golf Club, Ganton
 Ganton Cricket Club
 Sports Pavilion, adjacent to Wards, Sherburn
 Sherburn AFC, playfields Pavilion, Sherburn

Cottondale Shooting Ground, America Farm, Staxton
 Staxton Sports Pavilion, Staxton

Community Services & Facilities

Local Facilities

Settlement	Village Hall/ Meeting Room	Post Office	Shop	Banks	Public House	Hotel/ Guest House	Petrol Station
East Heslerton					•		
Ganton	•				•		
Sherburn		•	•		•		•
Staxton	•		•		•		•
Willerby							

Source: Valuation Office 31.12.03

Post Office

Sherburn Post Office
 2, High St
 Sherburn
 Tel: 01944 710220

Business Rate Properties

Parish	Current Rateable Value	No. of Properties
Ganton/Potter Brompton	£106,245	9
Sherburn	£1,272,890	21
Willerby/Staxton	£272,950	21
Total	£1,652,085	51

Source: RDC Business Rate Database 1 April 2007

Sherburn & Rillington Wards	Current Rateable Value	No. of Properties
Heslerton	£144,785	19

Source: RDC Business Rate Database 1 April 2007

Pre-School Groups & Childcare

Hertford Vale Playgroup has 16 places and meets at the School, Staxton.
 Sherburn Pre-School Playgroup meets at the Village Hall (No. of places unknown).

Source: NYCC, Children's Information Service

Registered Childminders

Ward	Number	Ward	Number
Amotherby	2	Norton East & West	9
Ampleforth	1	Pickering East & West	10
Cropton	2	Rillington	2
Dales	0	Ryedale South West	2
Derwent	4	Sherburn	0
Helmsley	2	Sheriff Hutton	0
Hovingham	1	Sinnington	1
Kirkbymoorside	2	Thornton Dale	1
Malton	3	Wolds	1

Source: NYCC, Children's Information Service

Note: Information taken from NYCC website – information may not be complete due to confidentiality

Education

Schools

There are two schools within this ward:

Hertford Vale – CE Primary School

Classification – Voluntary controlled

Estimated Total Number of Pupils	135
Maximum Admission Limit (First Year pupils)	18
Number of Pupils admitted 2001/2002	15
Number of Pupils admitted 2002/2003	17
Number of Pupils admitted 2003/2004	16

Sherburn –CE Primary School

Classification – Voluntary controlled

Estimated Total Number of Pupils	47
Maximum Admission Limit (First Year pupils)	10
Number of Pupils admitted 2001/2002	9
Number of Pupils admitted 2002/2003	2
Number of Pupils admitted 2003/2004	4

Source: NYCC

Youth Provision

There are no Youth Clubs or centres at present in the ward of Sherburn. The nearest is Norton Youth Club, for 13 to 17year olds which meets one evening per week. The Duke of Edinburgh Award Scheme meets one evening per week, for 14 to 25 year olds at the Malton Scout centre, Wentworth Street, Malton.

Health & Social Care

Health and provision of care

The 2001 Census asked people to describe their health, over the preceding 12 months as 'good', 'fairly good' or 'not good'.

Resident population

	Sherburn	Ryedale	England and Wales
Good	67.3%	69.4%	68.6%
Fairly good	23.5%	22.8%	22.2%
Not good	9.2%	7.8%	9.2%

Source: 2001 Census, ONS

It also asked questions about any limiting long-term illness, health problem or disability which limited people's daily activities or the work they could do.

Resident population

	Sherburn	Ryedale	England and Wales
With a limiting long-term illness	17.5%	16.8%	18.2%

Source: 2001 Census, ONS

For the first time, the 2001 Census asked a question about any voluntary care provided to look after, or give any help or support to family members, friends, neighbours or others because of long term physical or mental ill-health or disability, or problems relating to old age.

Resident population

	Sherburn	Ryedale	England and Wales
Provided unpaid care	11.0%	10.0%	10.0%

Source: 2001 Census, ONS

There are two main benefits associated with health that are paid to people needing help with personal care. They are the 'Disability Living Allowance' and the 'Attendance Allowance'.

- The Disability Living Allowance is a benefit paid to people under 65, who are disabled, and need help with personal care, and/or getting around. In August 2006, 1620 in Ryedale received this benefit. Source: Department for Work and Pensions, May 2007
- The Attendance Allowance is paid to people over the age of 65, who are so severely disabled, physically or mentally, that they need supervision or a great deal of help with personal care. In August 2006, 1470 people in Ryedale received this benefit. Source: Department for Work and Pensions, May 2007

Care/Nursing/Residential Homes

None in this ward - please see Wards of Helmsley, Pickering (both), Malton, Norton (both) and Thornton Dale.

NHS GP Surgeries in Ryedale

Ampleforth, Helmsley, Hovingham, Kirkbymoorside, Malton, Norton, Pickering, Rillington, Sherburn, Sheriff Hutton, Staxton, Terrington, Thornton Dale and Wetwang.

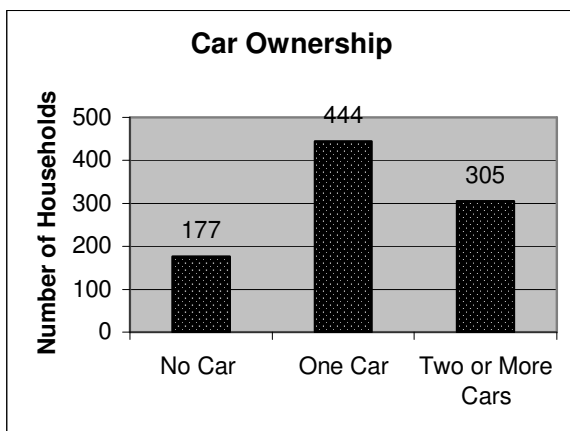
Dental Surgeries in Ryedale

Helmsley, Kirkbymoorside, Malton and Pickering

Transport

Car Ownership

In Sherburn Ward, 49.7% of households have one car, 35.6% have two or more cars, whilst 14.7% of households have no car at all.



Source: Census 2001

Cars or Vans	Sherburn	Ryedale	England
None	14.7%	17.2%	26.8%
One	49.7%	46.6%	43.7%
Two	28.4%	28.6%	23.6%
Three	5.6%	5.7%	4.5%
Four or more	1.6%	1.9%	1.4%

Source: Census 2001

Travel to Work

	Number	Sherburn %	Ryedale %	England %
Work mainly at or from home	134	15.4	17.9	9.2
Underground; metro; light rail; tram;	0	0.0	0.0	3.2
Train	5	0.6	0.9	4.2
Bus; mini bus or coach	29	3.3	2.2	7.5
Motor Cycle; scooter; moped	16	1.8	0.9	1.1
Driving a car/van	503	57.9	54.4	54.9
Passenger car/van	51	5.9	5.6	6.1
Taxi or minicab	0	0.0	0.2	0.5
Bicycle	33	3.8	4.3	2.8
On foot	92	10.6	12.9	10.0
Other	5	0.6	0.7	0.5

Source: Census 2001

Bus Passes in Ryedale

At the end of January 2004, 6187 persons of pensionable age (60 or over, 2001 Census) had a bus pass, 45.58% of the 13,573 eligible.

Environmental Profile

Ryedale has many areas of natural beauty and buildings considered by the Secretary of State for Culture, Media and Sport to be of special architectural or historic interest.

Conservation

Conservation Areas

There are currently 45 Conservation Areas in Ryedale (12 of which are exclusively within the North York Moors National Park, and 4 are partly within the Park). There is no conservation area in Sherburn Ward.

Sites of Special Scientific Interest (SSSIs)

There are 29 SSSIs within the District, ranging from flower-rich chalk grasslands to lowland woodlands and marshes.

Sherburn Ward has three SSSIs:

- East Heslerton Brown – chalk grassland
- Sked Dale – chalk grassland
- Fordon Chalk Grasslands

Source: Ryedale Local Plan

Sites of Importance for Nature Conservation (SINCs)

There are 4 sites in Sherburn Ward:

Staxton Brow, Willerby	Chalk grassland
Warren and Dencil Slacks, Foxholes/Ganton	Flat and sloping areas of grassland
Staxton Hill Chalk Pit (disused) and Road Verge	Herb-rich unimproved calcareous grassland and hawthorn scrub and small area of quarry, cliff and scree
Staxton Woldgate Chalk Pit (disused)	Sparsely vegetated scree with adjacent herb-rich chalk grassland, hawthorn scrub and young ash regeneration.

Source Ryedale Local Plan

Regionally Important Geological/Geomorphological Sites (RIGS)

These sites are considered worthy of protection for their educational, research, historical or aesthetic importance. There are 5 RIGS within Ryedale, one in Derwent Ward and four in Wolds Ward.

Source: Ryedale Local Plan

Listed Buildings

All listed buildings are judged against a set of national standards. There are three grades of listed buildings based on how important a building is.

Grade I Exceptional historic buildings.

Grade II* Good Quality Buildings in their original condition, normally with an interior of interest.

Grade II The buildings that fall within this category are listed on the basis of external inspection.

Parish	Grade One	Grade 2*	Grade Two	Total Listed Records
Ganton		1	5	6
Sherburn		1	11	12
Willerby		1	10	11
East & West Heslerton (latter in Rillington Ward)	1		11	12
Total in Ward (*see Heslerton)	1	3	37	41

Source: English Heritage

Ancient Monuments

Ryedale has over 300 Scheduled Ancient Monuments, 23 of which are sited within this ward:

Parish	No. of sites	
Ganton	2	Four round barrows.
Heslerton East and Heslerton West (latter in Rillington Ward)	8	New Bield round barrow and ringwork. East Heslerton Brow barrow group and long barrow.
Sherburn	2	Four round barrows.
Willerby	11	Staxton Brow entrenchment. Site of Hospital of St Mary, Staxton. 7 round barrows, 3 bowl barrows and a long barrow.

Source: Ryedale Local Plan

Asset Management

Council owned assets and land

Place	Asset	Value	Valuation Date
Staxton Brow	Picnic site, Public Conveniences, and Car Park	£147,000	01 Apr 04
Vicarage Lane, Sherburn	Land	£100	01 Apr 04
	Total	£147,100	

Source: RDC Property Services Unit April 2007

Development

Planning Applications by Type 2006-2007

Parish	Full Application	Outline Application	Agricultural Notification	Conservation Area Consent	Listed Building Consent	Other	Total
Ganton	6				1		7
East Heslerton & West Heslerton (latter in Ward 14)	7		2			Consultation with County Planning x 1	10
Sherburn	11				1	Reserved Matters x 2	14
Willerby	11		1			Non-compliance with conditions x 1 Major Full application x 1	14
						Total	45

Source: RDC Development Control Unit April 2007

Land Available for Housing Development

The Ryedale Local Plan (2003 update) allocated the 6 sites listed below for housing development, totalling 12 hectares of land. Three of the sites have been developed. The capacity of the remaining sites is likely to range between 103 and 128 units in total. None of the sites is in this Ward. (Source: RDC 2006 Annual Monitoring Report. Forward Planning & Conservation Unit)

Hovingham	Approx 1.1 hectares
Feversham Drive, Kirkbymoorside	Approx 0.9 hectares (developed)
Scarborough Road, Norton	Approx 5.6 hectares (developed)
Whitfield Avenue, Pickering	Approx 1.44 hectares
Goslipgate, Pickering	Approx 2.7 hectares (developed)
Swinton	Approx 0.3 hectares

Waste & Recycling

Recycling Sites

The recycling sites in this ward are situated at:

Town/Village	Location	Glass	Paper	Cans	Text-iles	Books	Other
Ganton	Lay-by near Greyhound Inn	•	•	•			
Heslerton (East)	Near Church	•	•	•			
Sherburn	Vicarage Lane	•	•	•			
Staxton	Carr Lane	•	•	•			

Source: Commercial Services, Ryedale District Council

Landfill Sites

In Ryedale there are Landfill Sites at:

Place	Site	Details
Hutton-le- Hole	Westfield Lodge	Landfill taking other wastes (construction, demolition, dredgings)
Marton	Golden Hill Quarry,	Small-scale site which takes construction, demolition and dredging waste.
East Knapton	Teydale Farm, Knapton Gravel Quarry	Small-scale site which takes special waste.
Staxton	South of A64	Landfill taking non-biodegradable wastes (not construction)
Strensall	Brickyard Farm, Sheriff Hutton Road	Large-scale site which takes construction, demolition and dredging waste.
Thornton-le-Dale	Caulklands Quarry, Outgang Lane	Small-scale site taking household and special waste.

Source: Environment Agency Jan 04

Civic Amenity Sites

There are Civic Amenity Sites at:

Place	Site
Malton	Malton Household Waste Site, Pasture Lane, Malton
Norton	Norton Household Waste Site, Off Eastfield Avenue
Thornton Dale	Caulklands Household Waste Site, Outgang Lane, Thornton-le-Dale
Wombledon	Waste Disposal, Cockerhill Lane, Wombledon

Political Profile

Members of European Parliament for Yorkshire & the Humber

Mr Godfrey Bloom (UK Independence Party)
Tel: 01757 630 778
Email: gbloom@ukip.org

Richard Corbett (Labour)
Tel: 0113 245 8978
Email: richard@richardcorbett.org.uk

Timothy Kirkhope (Conservative)
Tel: 00 322 284 7321
Email: timothy.kirkhope@europarl.europa.eu

Mrs Linda McAvan (Labour)
Tel: 01709 875 665
Email: lindamcavan@lindamcavanmep.org.uk

Edward McMillan Scott (Conservative)
Tel: 01937 842 157
Email: edward.mcmillan-scott@europarl.europa.eu

Ms Diana Wallis (Liberal Democrat)
Tel: 01482 666 898
Email: diana@dianawallismep.org.uk

Member of Parliament

John Greenway MP (Conservative)
Tel: 01653 692 023
Email: greenwayj@parliament.uk

County Councillor

Ronald Haigh **NYCC-Thornton Dale & The Wolds Ward**
Tel: 01751 431585 (home)
Email: cllr.r.haigh@northyorks.gov.uk

Serving for North Yorkshire County Council the parishes of:

Allerston, Ebberston, Foxholes, Ganton, Heslerton East, Heslerton West, Kirby Grindalythe, Levisham, Lockton, Luttons, Marishes, Rillington, Scampston, Sherburn, Thixendale, Thornton-le-Dale, Thorpe Bassett, Weaverthorpe, Wharram, Willerby, Wilton, Wintringham, Yedingham

District Councillor

John Raper (Conservative) 2 White House Farm Cottages, Foxholes, Driffield YO25 3QG
Email: cllr.john.raper@ryedale.gov.uk

Tel No

01262 470582

Name of Parish Council/ Meeting

For contact details please refer to our website www.ryedale.gov.uk then Council & Democracy/Elected Representatives /Parish & Town Councils & Councillors.

Ganton Parish Council
Heslerton Parish Council
Sherburn Parish Council
Willerby Parish Council

Ryedale District Election Turnout – 3 May 2007

Ward	Electorate	Turnout
Amotherby	1433	42.78%
Ampleforth		Uncontested
Cropton	1,249	58.61%
Dales	1164	58.51%
Derwent	2676	42.71%
Helmsley	2512	43.59%
Hovingham		Uncontested
Kirkbymoorside	2747	43.87%
Malton	3859	35.55%
Norton East	2671	24.41%
Norton West	2672	27.69%
Pickering East*		Uncontested
Pickering West		Uncontested
Rillington		Uncontested
Ryedale South West	1320	42.58%
Sherburn	1465	39.18%
Sheriff Hutton	1377	54.90%
Sinnington	1399	47.03%
Thornton Dale	2720	46.62%
Wolds	1358	45.14%
Ryedale Electorate	30,622	
Ryedale Average		41.36%

Source: RDC Electoral Services 2007

*Pickering East Ward: A further election will be held on 21 June 2007 for the vacant seat.

Ward Profiles Version History

Version Number	Revision Date	Author
1.0	March 2004	Performance Management Unit
1.1	December 2005	Performance Management Unit
1.2	May 2007	Performance Management Unit